

04/19/2022 - Reapportionment (1:30 PM - 4:30 PM)  
Committee Packet  
Agenda Order

2022C Special Session  
04/20/2022 11:28 AM

Tab 1		SB 2-C by Rodrigues; (Similar to H 00001C) Establishing the Congressional Districts of the State				
917356	A	S	UNFAV	RE, Rouson	Delete L.86 - 3518:	04/19 04:32 PM
644248	A	S	WD	RE, Rodrigues	btw L.3568 - 3569:	04/19 04:32 PM



The Florida Senate

COMMITTEE MEETING EXPANDED AGENDA

REAPPORTIONMENT

Senator Rodrigues, Chair

Senator Broxson, Vice Chair

MEETING DATE:

Tuesday, April 19, 2022

TIME:

1:30—4:30 p.m.

PLACE:

Pat Thomas Committee Room, 412 Knott Building

MEMBERS:

Senator Rodrigues, Chair; Senator Broxson, Vice Chair; Senators Bean, Bracy, Bradley, Brodeur, Burgess, Gibson, Harrell, Rodriguez, Rouson, Stargel, and Stewart

TAB	BILL NO. and INTRODUCER	BILL DESCRIPTION and SENATE COMMITTEE ACTIONS	COMMITTEE ACTION
1	<b>SB 2-C</b> Rodrigues (Similar H 1-C)	Establishing the Congressional Districts of the State; Adopting the United States Decennial Census of 2020 as the official census of the state for use in redistricting the state's congressional districts; redistricting the state's congressional districts in accordance with the United States Decennial Census of 2020 (plan P000C0109); providing for the inclusion of unlisted territory in contiguous districts in accordance with figures from the United States Decennial Census of 2020; specifying that certain electronic maps serve as the official maps of the congressional districts of the state; requiring such maps to be made available to the public by the Office of Economic and Demographic Research within a specified timeframe, etc.  RE 04/19/2022 Favorable	Favorable Yeas 8 Nays 4
2	Public Comment		Presented

Other Related Meeting Documents



The Florida Senate

**BILL ANALYSIS AND FISCAL IMPACT STATEMENT**

(This document is based on the provisions contained in the legislation as of the latest date listed below.)

---

Prepared By: The Professional Staff of the Committee on Reapportionment

---

BILL: SB 2-C

INTRODUCER: Senator Rodrigues

SUBJECT: Establishing the Congressional Districts of the State

DATE: April 18, 2022

REVISED: \_\_\_\_\_

ANALYST	STAFF DIRECTOR	REFERENCE	ACTION
1. Rojas	Ferrin	RE	<b>Favorable</b>

---

**I. Summary:**

Senate Bill 2-C apportions the state into 28 single-member Congressional districts as required by the United States (U.S.) Constitution, Federal Voting Rights Act, Florida Constitution, and applicable court decisions.

**II. Present Situation:**

The 2020 Census revealed an unequal distribution of population growth across Florida's Congressional districts. Therefore, districts must be adjusted to comply with the "one person, one vote" principle such that each district must be substantially equal in total population.<sup>1</sup>

According to the 2020 Census, 21,538,187 people resided in Florida as of April 1, 2020. That represents a population growth of 2,736,877 people from 2010 to 2020, approximately a 15 percent increase. Due to the population growth within the last decade, Florida is apportioned an additional congressional seat, increasing its representation to 28.<sup>2</sup>

Table 1 below shows the changes in population for each of Florida's current congressional and state legislative districts and their respective ideal populations.

---

<sup>1</sup> See *Reynolds v. Sims*, 377 U.S. 533, 568 (1964).

<sup>2</sup> United States Census Bureau, *2020 Census Apportionment Results* (April, 26, 2021), <https://www.census.gov/data/tables/2020/dec/2020-apportionment-data.html>.



**Table 1. Florida Congressional and State Legislative Districts Summary 2010 – 2020**

Florida Fast Facts	2010	2020	Difference
Statewide Population	18,801,310	21,538,187	+2,736,877
Number of Congressional Seats	27	28	+1 seat
Congressional District Ideal Population	696,345	769,221	+72,876
Florida House of Representatives District Ideal Population (based on 120 seats)	156,678	179,485	+22,807
Florida Senate District Ideal Population (based on 40 seats)	470,033	538,455	+68,422

According to the 2020 Census, the congressional district with the largest population has 955,602 people (186,381 more than the ideal), and the congressional district with the smallest population has 727,465 people (41,756 less than ideal).

## Background

The terms “redistricting” and “reapportionment” are often used interchangeably to describe the process of redrawing Congressional and state legislative district boundaries after each decennial census. Redrawing districts is necessary to accommodate population growth and shifts, ensuring that each district contains equal or nearly equal populations in compliance with applicable state and federal law.

The U.S. Constitution requires the apportionment of the U.S. House of Representatives after each decennial census to distribute each of the U.S. House of Representatives’ 435 seats between the 50 states and to equalize population between districts within each state.<sup>3</sup>

## The 2020 Census

Established by the U.S. Constitution, the census has been conducted every 10 years by the United States Census Bureau since 1790 to determine the number of people living in the United States. Article I, s. 2 of the U.S. Constitution states that “The actual enumeration shall be made within three years after the first meeting of the Congress of the United States, and within every subsequent term of ten years, in such manner as they shall by law direct.”<sup>4</sup>

Florida is one of 21 states that explicitly requires the use of census data for redistricting.<sup>5</sup> Article X, s. 8 of the Florida Constitution designates each decennial census of the state taken by the

<sup>3</sup> Art. I, s. 2, U.S. Const.

<sup>4</sup> Art. I, s. 2, U.S. Const.

<sup>5</sup> National Conference of State Legislatures Redistricting Law 2020, Appendix B: Redistricting and Use of Census Data.



United States as the official census of the state.<sup>6</sup> Florida Statutes also designate the most recent federally conducted decennial census as the official census for redistricting.<sup>7</sup>

Public Law (P.L.) 94-171 requires the Census Bureau to provide states the opportunity to identify the small area geography for which data is needed to conduct legislative and congressional redistricting. The law also requires the U.S. Census Bureau to furnish these tabulations of population to each state, at the county, tract, block group, and block levels, within one year of Census Day.<sup>8</sup>

Title 13, U.S. Code requires that the state-level apportionment population counts be delivered to the President of the United States within 9 months of the census date. In the 2020, 2010, and most 20th century censuses, the census date has been April 1, meaning that the statutory deadline for delivering the counts to the President is December 31 of the census year.<sup>9</sup>

The delivery of 2020 Census results was delayed due to several factors affecting the Census Bureau's collection and processing, including the COVID-19 pandemic, natural disasters that included hurricanes and wildfires, civil unrest, and legal challenges.<sup>10</sup>

The state population counts for apportionment were delivered to the President on April 26, 2021 (originally due December 31, 2020). The U.S. Census Bureau provided redistricting data as legacy format summary files, which is tabular data, for all states on August 12, 2021 (originally due April 1, 2021). The full redistricting data toolkit was delivered to all 50 states and the public on September 16, 2021 (originally due April 1, 2021).

## **Redistricting Criteria and Concepts**

Florida follows various criteria and standards as it relates to drawing congressional districts, including the United States (U.S.) Constitution, Federal Voting Rights Act, Florida Constitution, and applicable court decisions.

## **The United States Constitution**

The United States (U.S.) Constitution requires the reapportionment of the U.S. House of Representatives after each decennial census to distribute each of the U.S. House of Representatives' 435 seats between the states and to equalize population among districts within each state.<sup>11</sup>

Article I, s. 4 of the U.S. Constitution grants each state legislature the exclusive authority to apportion seats designated to that state by providing the legislative bodies with the authority to

---

<sup>6</sup> Art. X, s. 8, Fla. Const.

<sup>7</sup> Section 11.031, F.S. (2021).

<sup>8</sup> United States Census Bureau, *Decennial Census P.L. 94-171 Redistricting Data* (Aug. 12, 2021), <https://www.census.gov/programs-surveys/decennial-census/about/rdo/summary-files.html>.

<sup>9</sup> United States Census Bureau, *About Congressional Reapportionment* (Nov. 22, 2021), <https://www.census.gov/topics/public-sector/congressional-apportionment/about.html>.

<sup>10</sup> Styles, Kathleen, *2020 Census: Overview* (2021), [https://www.ncsl.org/Portals/1/Documents/Redistricting/NCSSL\\_Census\\_Update\\_KathleenStyles.pdf](https://www.ncsl.org/Portals/1/Documents/Redistricting/NCSSL_Census_Update_KathleenStyles.pdf).

<sup>11</sup> Art. I, s. 2, U.S. Const.



determine the times, place, and manner of holding elections for senators and representatives. Consistent therewith, Florida adopts its Congressional apportionment plans by legislation subject to gubernatorial approval.

In addition to state-specific requirements to redistrict, states are obligated to redistrict based on provisions within the United States Constitution. In *Wesberry v. Sanders*, the United States Supreme Court held that districts must be as nearly equal in population as practicable.<sup>12</sup> Derived from the Fourteenth Amendment, this principle is commonly referred to as “one person, one vote.”<sup>13</sup> For Congressional districts, “as practicable” has been interpreted to mean exactly equal based on census data available at the time of redistricting.<sup>14</sup>

The requirement that each district be equal in population applies differently to Congressional districts than to state legislative districts. The populations of Congressional districts must achieve absolute mathematical equality (+/- one person from the ideal population), with no de minimis exception.<sup>15</sup> Limited population variances are permitted if they are “unavoidable despite a good faith effort” or if a valid “justification is shown.”<sup>16</sup> In practice, Congressional districting has strictly adhered to the requirement of exact mathematical equality and in *Kirkpatrick v. Preisler*, the Court rejected several justifications for violating this principle.

The Fourteenth Amendment has also been interpreted to prohibit racial predominance.<sup>17</sup> The U.S. Supreme Court has stated: “The equal protection clause prohibits a state, without sufficient justification, from separating its citizens into different voting districts on the basis of race.” A redistricting plan “that expressly distinguishes among citizens because of their race [must] be narrowly tailored to further a compelling government interest.” Such strict scrutiny review applies not only to redistricting plans that expressly distinguish citizens because of race, but also those plans “that, although race neutral, are, on their face, unexplainable on grounds other than race.”<sup>18</sup>

### **The Federal Voting Rights Act**

The Federal Voting Rights Act (VRA) prohibits any state or political subdivision from enacting a map that results in the denial or abridgment of any U.S. citizen’s right to vote on account of race, color, or status as a member of a language minority group and purposeful discrimination.<sup>19</sup> The VRA also protects against retrogression—or backsliding—in the ability of racial and language minorities to elect representatives of their choice.<sup>20</sup>

Section 2 of the VRA requires the creation of a district that performs for racial and language minorities where a minority population is geographically compact and sufficiently numerous to be a majority in a single-member district, the minority population is politically cohesive, the

---

<sup>12</sup> *Wesberry v. Sanders*, 376 U.S. 1 (1964).

<sup>13</sup> *See Reynolds v. Sims*, 377 U.S. 533, 568 (1964).

<sup>14</sup> *See Wesberry v. Sanders*, 376 U.S. 1 (1964).

<sup>15</sup> *See Kirkpatrick v. Preisler*, 394 U.S. 526, 531 (1969).

<sup>16</sup> *Id.*

<sup>17</sup> *See Shaw v. Reno*, 509 U.S. 630 (1993).

<sup>18</sup> *Id.*

<sup>19</sup> 52 U.S.C.A. s. 10301.

<sup>20</sup> 52 U.S.C.A. s. 10303.



majority votes sufficiently as a bloc to enable it usually to defeat the minority-preferred candidate, and under all of the circumstances, the minority population has less opportunity than others to participate in the political process and elect representatives of its choice.<sup>21</sup>

Section 5 of the VRA prohibits purposeful discrimination and protects against retrogression—or backsliding—in the ability of racial and language minorities to elect representatives of their choice.<sup>22</sup> Section 5 contains a coverage formula that was applied to “covered jurisdictions” to determine if there was a history of discrimination against racial or language minorities.<sup>23</sup> Such jurisdictions had to be “precleared” before any of the changes could take effect, meaning that any substantial changes made to voting laws, including redistricting plans, in these “covered jurisdictions” could not be implemented without first obtaining federal permission.<sup>24</sup> In Florida, Collier, Hardee, Hendry, Hillsborough, and Monroe counties were subject to Department of Justice preclearance in regards to redistricting until the coverage formula was invalidated in 2013 in *Shelby County v. Holder*.<sup>25</sup> However, as *Apportionment I* states, “Florida’s new constitutional provision, codified the non-retrogression principle of Section 5 (VRA) and has now extended it statewide. In other words, Florida now has a statewide non-retrogression requirement independent of Section 5.”<sup>26</sup>

### **The Florida Constitution**

In 2010, voters amended the Florida Constitution to create additional standards for establishing Congressional district boundaries.<sup>27</sup> The standards are set forth in two tiers.

#### ***Tier–One Standards***

Article III, s. 20(a) of the Florida Constitution prohibits line-drawing that intentionally favors or disfavors a political party or an incumbent. It also affords protection to racial and language minorities. Districts may not be drawn with the intent or result of denying or abridging the equal opportunity of racial or language minorities to participate in the political process; or to diminish their ability to elect representatives of their choice. Finally, it requires that districts must be contiguous. The order in which the tier-one standards are set out in the Constitution does not establish any priority among those standards within the tier.<sup>28</sup>

The tier-one standards provide that “[n]o apportionment plan or district shall be drawn with the intent to favor or disfavor a political party or an incumbent.”<sup>29</sup> The Florida Supreme Court has held that Florida’s constitutional provision “prohibits intent, not effect” because “any redrawing of lines, regardless of intent, will inevitably have an effect on the political composition of a

---

<sup>21</sup> *Thornburg v. Gingles*, 478 U.S. 30, 106 S. Ct. 2752, 92 L. Ed. 2d 25 (1986).

<sup>22</sup> 52 U.S.C.A. s. 10303.

<sup>23</sup> *Id.*

<sup>24</sup> *Id.*

<sup>25</sup> *Shelby Cty., Ala. v. Holder*, 570 U.S. 529, 133 S. Ct. 2612, 186 L. Ed. 2d 651 (2013).

<sup>26</sup> In re Senate Joint Resolution of Legislative Apportionment 1176, 83 So. 3d 597, 624 (Fla. 2012).

<sup>27</sup> Art. III, s. 20, Fla. Const.

<sup>28</sup> Art. III, s. 20(c), Fla. Const.

<sup>29</sup> Art. III, s. 20(a), Fla. Const.



district and likely whether a political party or incumbent is advantaged or disadvantaged.”<sup>30</sup> Nonetheless, there is no acceptable level of improper intent.<sup>31</sup>

The tier-one standards also provide protections for racial and language minorities. Districts may “not be drawn with the intent or result of denying or abridging the equal opportunity of racial or language minorities to participate in the political process”; or to “diminish their ability to elect representatives of their choice.”<sup>32</sup>

The Court has interpreted the tier-one constitutional provisions that relate to racial or language minorities’ ability to participate in the political process or elect a candidate of their choice to mean that “the Legislature cannot eliminate majority-minority districts or weaken other historically performing minority districts where doing so would actually diminish a minority group’s ability to elect its preferred candidates...in addition to majority-minority districts, coalition or crossover districts that previously provided minority groups with the ability to elect a preferred candidate under the benchmark plan must also be recognized.”<sup>33</sup>

The Court went on to say, “that under Florida’s provision, a slight change in percentage of the minority group’s population in a given district does not necessarily have a cognizable effect on a minority group’s ability to elect its preferred candidate of choice. This is because a minority group’s ability to elect a candidate of choice depends upon more than just population figures.”<sup>34</sup> In order to draw districts that comply with the tier-one standards, a functional analysis is required to be performed.

A “functional analysis,” as it has been termed, is an inquiry into a racial or language minority group’s ability to elect a candidate of choice that requires “consideration not only of the minority population in the districts, or even the minority voting-age population in those districts, but of political data and how a minority population group has voted in the past.”<sup>35</sup> The map drawing application in use for the 2022 Redistricting Cycle includes over 350 data points in the following categories to enable users to perform this type of analysis:<sup>36</sup>

2012 – 2020 General Election Voter Registration Information;

- Total Registration
- Registration by Party
- Registration by Race or Ethnicity
- Registration by Race or Ethnicity and Party
- Registration by Party and Race or Ethnicity

2012 – 2020 General Election Voter Turnout Information;

- Total Turnout

---

<sup>30</sup> In re Senate Joint Resolution of Legislative Apportionment 1176, 83 So. 3d 597 (Fla. 2012).

<sup>31</sup> *Id.*

<sup>32</sup> Art. III, s. 20(a), Fla. Const.

<sup>33</sup> In re Senate Joint Resolution of Legislative Apportionment 1176, 83 So. 3d 597, 625 (Fla. 2012).

<sup>34</sup> *Id.*

<sup>35</sup> *Id.*

<sup>36</sup> See Florida Senate Committee on Reapportionment, *Functional Analysis* (October, 2021), available at: [https://www.flsenate.gov/Committees/Show/RE/MeetingPacket/5264/9438\\_MeetingPacket\\_5264\\_3.pdf](https://www.flsenate.gov/Committees/Show/RE/MeetingPacket/5264/9438_MeetingPacket_5264_3.pdf).



- Turnout by Party
- Turnout by Race or Ethnicity
- Turnout by Party and Race or Ethnicity
- Turnout by Race or Ethnicity and Party

#### 2012 – 2020 Primary Election Voter Turnout Information;

- Total Turnout
- Turnout by Party
- Turnout by Race or Ethnicity
- Turnout by Party and Race or Ethnicity
- Turnout by Race or Ethnicity and Party

#### 2012 – 2020 Elections Results;

- General Elections results by candidate
- Primary Elections results by candidate

The last tier-one standard requires that all districts “consist of contiguous territory.” The Florida Supreme Court has previously defined contiguous as “being in actual contact: touching along a boundary or at a point.”<sup>37</sup> A district is not contiguous if it consists of isolated parts or meets at a corner or right angle.<sup>38</sup> The Florida Supreme Court has also held that the presence in a district of a body of water without a connecting bridge, even if it requires land travel outside the district in order to reach other parts of the district, does not violate contiguity.<sup>39</sup>

### ***Tier–Two Standards***

The tier-two standards of the Florida Constitution encompass what are often called “traditional redistricting criteria,” but make it clear these standards are subordinated to the tier-one standards. Article III, s. 20(b) states that unless compliance with these standards conflicts with tier-one standards or with federal law, districts shall be as nearly equal in population as practicable, districts shall be compact, and districts shall, where feasible, utilize existing political and geographical boundaries.<sup>40</sup> However, the extent to which the non-diminishment standard of Article III Section 21(a) compels map-drawers to create districts that conflict with the tier-two standards in Article III Section (b) has yet to be clearly interpreted by state or federal courts.<sup>41</sup> As with tier-one, the order in which the tier-two standards are set out in the Constitution does not establish any priority among those standards within the tier.<sup>42</sup>

The first tier-two standard set forth by the Florida Constitution states that districts shall be as nearly equal in population as is practicable. As interpreted by the United States Supreme Court, the Equal Protection Clause of the Fourteenth Amendment mandates that “state legislatures be

<sup>37</sup> In re Apportionment Law Appearing as Senate Joint Resolution 1 E, 1982 Special Apportionment Session; Constitutionality Vel Non, 414 So. 2d 1040 (Fla. 1982).

<sup>38</sup> In re Senate Joint Resolution 2G, Special Apportionment Session 1992, 597 So. 2d 276 (Fla. 1992), amended sub nom. In re Constitutionality of Senate Joint Resolution 2G, Special Apportionment Session 1992, 601 So. 2d 543 (Fla. 1992).

<sup>39</sup> *Id.*

<sup>40</sup> Art. III, s. 20(b), Fla. Const.

<sup>41</sup> Advisory Opinion to the Governor: Retention of North Florida Congressional District, SC22-139 (2022).

<sup>42</sup> Art. III, s. 20(c), Fla. Const.



apportioned in such a way that each person's vote carries the same weight—that is, each legislator represents the same number of voters.”<sup>43</sup> Congressional districts fall under a stricter standard of variance under the United States Constitution, where Congressional districts must achieve precise mathematical equality of population of +/- one person from the ideal population.<sup>44</sup>

The second tier-two requirement established by Section 20 of the Florida Constitution is compactness. The constitutional amendments adopted in Florida in 2010 state that districts “shall be compact.”<sup>45</sup>

The Florida Supreme Court has held that “compactness is a standard that refers to the shape of the district. The goal is to ensure that districts are logically drawn and that bizarrely shaped districts are avoided. Compactness can be evaluated both visually and by employing standard mathematical measurements.”<sup>46</sup> However, “limiting the definition of compactness to an assessment of a district’s shape does not eliminate the inherent vagueness of the term; however measured, compactness is a matter of degree. And a district’s compactness can be affected by factors over which the line-drawer has no control, like our state’s unique geographical contours and the distribution of population within the state.”<sup>47</sup>

Florida has historically used three scores to gauge compactness mathematically, all of which fall within a range of 0-1, where a score closer to one indicates a more compact district.<sup>48</sup> The first score used is the Convex Hull score, which tests for concavities or indentations in district boundaries by calculating the ratio of the area of the district to the area of the minimum convex polygon that can enclose the district’s geometry.<sup>49</sup> The second score used is the Polsby-Popper score, which tests for jagged or squiggly district boundaries by calculating the ratio of the area of the district to the area of a circle whose circumference is equal to the perimeter of the district. The third score used is the Reock score, which indicates a district’s similarity to a circle by calculating the ratio of the area of the district to the area of the smallest circle that can be drawn around the district.<sup>50</sup>

In the Court’s interpretation of the tier-one and tier-two standards as applied to state legislative districts, they held that “since compactness is set forth in Section 21(b), the criteria of Section 21(a) must predominate to the extent that they conflict with drawing a district that is compact. However, if a district can be drawn more compactly while utilizing political and geographical boundaries and without intentionally favoring a political party or incumbent, compactness must be a yardstick by which to evaluate those other factors.”<sup>51</sup> The same standard applies to

---

<sup>43</sup> In re Senate Joint Resolution of Legislative Apportionment 1176, 83 So.3d 597 (2012).

<sup>44</sup> See *Kirkpatrick v. Preisler*, 394 U.S. 526, 531 (1969).

<sup>45</sup> Art. III, s. 20(b), Fla. Const.

<sup>46</sup> In re Senate Joint Resolution of Legislative Apportionment 1176, 83 So.3d 597 (2012).

<sup>47</sup> In re Senate Joint Resolution of Legislative Apportionment 100, SC22-131 (2022).

<sup>48</sup> See Florida Senate Committee on Reapportionment, *Compactness* (October, 2021), available at: [https://www.flsenate.gov/Committees/Show/RE/MeetingPacket/5264/9438\\_MeetingPacket\\_5264\\_3.pdf](https://www.flsenate.gov/Committees/Show/RE/MeetingPacket/5264/9438_MeetingPacket_5264_3.pdf).

<sup>49</sup> *Id.*

<sup>50</sup> *Id.*

<sup>51</sup> In re Senate Joint Resolution of Legislative Apportionment 1176, 83 So.3d 597 (2012); See *League of Women Voters of Florida v. Detzner*, 179 So. 3d 258 (Fla. 2015).



Congressional districts, given that Sections 20 and 21 within Article III of the Florida Constitution are identical.<sup>52</sup>

The final tier-two standard established by the Florida Constitution is that districts shall, “where feasible, utilize existing political and geographical boundaries.”<sup>53</sup> The Florida Supreme court has defined geographic boundaries as features that are “easily ascertainable and commonly understood” such as “rivers, railways, interstates, and state roads.”<sup>54</sup> Moreover, political boundaries primarily consist of county and municipal boundaries.<sup>55</sup>

The boundaries of Florida’s municipalities are not static. Between January 1, 2010 and December 31, 2019, 200 cities annexed or de-annexed parcels, changing their boundaries 3,552 times.<sup>56</sup> Additionally, while Florida Statutes<sup>57</sup> permit municipalities to annex contiguous and compact unincorporated territory, many of Florida’s cities are not contiguous, neither visually nor mathematically compact, and contain holes or enclaves.<sup>58</sup> Of Florida’s 412 cities, 136 are discontiguous, and 170 have holes or enclaves.<sup>59</sup>

Unlike other objective tier-two standards in the Florida Constitution, there is no widely accepted measurement for compliance with the requirement to, where feasible, utilize existing political and geographic boundaries.<sup>60</sup>

Simply counting the cities or counties kept whole, meaning they have either all geographic territory or all population in a single district<sup>61</sup>, fails to account for the degree of usage of existing county or municipal boundaries. It also disregards the co-equal constitutional mandate to, where feasible, use political and geographical boundaries.<sup>62</sup>

Professional staff of the Florida House of Representatives and the Florida Senate worked to develop a set of quantitative metrics that measure the coincidence of a district’s border with easily ascertainable and commonly understood political and geographic features, and make it publicly available to all users in the redistricting application. This Boundary Analysis independently measures the extent to which district boundaries overlap city boundaries, county boundaries, primary and secondary roads (interstates, U.S. highways, and State highways), railroads, and significant water bodies (contiguous area hydrography features greater than 10

---

<sup>52</sup> Art. III, s. 20, Fla. Const.; Art. III, § 21, Fla. Const.

<sup>53</sup> Art. III, s. 20(b), Fla. Const.

<sup>54</sup> In re Senate Joint Resolution of Legislative Apportionment 1176, 83 So.3d 597 (2012).

<sup>55</sup> *Id.*

<sup>56</sup> Boundary change data obtained from the U.S. Census Bureau: <https://www.census.gov/geographies/reference-files/timeseries/geo/bas/annex.html>. As noted, The U.S. Census Bureau makes no claims to the completeness of the annexation data in the boundary change files. The data in these files were collected through programs in which state, county, and local governments voluntarily participated.

<sup>57</sup> Section 171.0413(1), F.S. (2021).

<sup>58</sup> Compactness scores, parts, and holes based on 2020 U.S. Census TIGER geometry for the places layer available at: <https://www.census.gov/geographies/mapping-files/time-series/geo/tiger-line-file.2020.html>.

<sup>59</sup> See Florida Senate Committee on Reapportionment, *Municipal Boundaries* (October, 2021), available at: [https://www.flsenate.gov/Committees/Show/RE/MeetingPacket/5264/9438\\_MeetingPacket\\_5264\\_3.pdf](https://www.flsenate.gov/Committees/Show/RE/MeetingPacket/5264/9438_MeetingPacket_5264_3.pdf).

<sup>60</sup> In re Senate Joint Resolution of Legislative Apportionment 1176, 83 So.3d 597 (2012).

<sup>61</sup> In Apportionment VIII, the Court held that unpopulated county splits are “not considered to include part of the county for the purpose of counting splits. See *League of Women Voters of Fla. v. Detzner*, 179 So. 3d 258 (Fla. 2015).

<sup>62</sup> In re Senate Joint Resolution of Legislative Apportionment 1176, 83 So.3d 597 (2012).



acres) as defined by the U.S. Census Bureau's TIGER/Line files. Districts' coincidence with these existing political and geographic boundaries is independently calculated and presented along with the extent to which district boundaries do not follow any specified features.

In this way, users are presented with a Boundary Analysis that shows the degree of utilization for each type of existing political or geographic boundary as specified by the Florida Constitution and interpreted by the Florida Supreme Court. To facilitate the utilization of existing political and geographic boundaries, each of the feature layers used in the computation of the Boundary Analysis is provided in the map-drawing application.

### **Judicial Review of State Legislative Districts**

The state constitution prescribes a mandated review process for state legislative redistricting plans by the Florida Supreme Court.<sup>63</sup> During a constitutionally mandated review, the Florida Supreme Court determines if the newly created State Senate and State House districts are valid. When the Florida Supreme Court enters a judgment that the plan is valid, the plan becomes binding upon all citizens of the state.<sup>64</sup>

In contrast, the process for enacting Congressional districts differs in two ways. The districts are not established in a joint resolution, but in a general bill that is subject to a Governor's veto. Additionally, the maps do not require mandatory review by the Florida Supreme Court.

### **Passage of CS/SB 102 (2022)**

On February 1, 2022, Governor DeSantis requested an advisory opinion from the Florida Supreme Court inquiring as to whether Article III, Section 20(a) of the Florida constitution "requires the retention of a district in northern Florida that connects the minority population in Jacksonville with distant and distinct minority populations (either in Leon and Gadsden Counties or outside of Orlando) to ensure sufficient voting strength, even if not a majority, to elect a candidate of their choice."<sup>65</sup> The Florida Supreme Court declined to provide an opinion in response to the Governor's request, noting that "the scope of the Governor's request is broad and contains multiple questions that implicate complex federal and state constitutional matters and precedents interpreting the Voting Rights Act of 1965...Moreover, the Governor's request might necessitate fact-intensive analysis and consideration of other congressional districts, not just District 5. We have no record before us setting forth a functional analysis of statistical evidence, such as the voting age of minority populations and election results."<sup>66</sup>

On March 4, 2022, the House amended and passed CS/SB 102 to include both a primary and secondary map. The primary map in the House product (H000C8019) sought to address concerns expressed by the Governor's office about the Duval-to-Gadsden configuration of CD 5 by creating a more compact North Florida district located in Duval County alone. The House amendment also contained a secondary map (H000C8015), which would have taken immediate effect if a court determined that the primary map's configuration of CD 5 was found to be invalid

---

<sup>63</sup> Art. III, s. 16(c), Fla. Const.

<sup>64</sup> Art. III, s. 16(d), Fla. Const.

<sup>65</sup> Advisory Opinion to the Governor: Retention of North Florida Congressional District, SC22-139 (2022).

<sup>66</sup> *Id.*



under state or federal law. The secondary map maintained a configuration of CD 5 similar to that in the benchmark map. The Senate concurred with the House amendment and passed CS/SB 102 the same day.

On March 29, 2022, the Governor vetoed CS/SB 102 and issued a proclamation calling the Florida Legislature into Special Session C to consider legislation relating to the establishment of congressional districts. The veto message filed with the Secretary of State included a memorandum containing the rationale for the veto: “Congressional District 5 in both the primary and secondary maps enacted by the Legislature violates the Equal Protection Clause of the Fourteenth Amendment to the U.S. Constitution because it assigns voters primarily on the basis of race but is not narrowly tailored to achieve a compelling state interest.”<sup>67</sup>

### **III. Effect of Proposed Changes:**

Consistent with the United States (U.S.) Constitution, Federal Voting Rights Act, Florida Constitution, and applicable court decisions, the bill apportions the state into 28 single-member Congressional districts.

Section 1 of the bill amends s. 8.0001, F.S., to provide definitions regarding Census geography and the electronic versions of districts. Additionally, it designates the United States Decennial Census of 2020 as the official census of the state for the purposes of Congressional redistricting as provided by Art. X of the Florida Constitution.

Section 2 of the bill amends s. 8.0002, F.S., to describe the state's 28 Congressional districts using Census geography.

Section 3 of the bill amends s. 8.0111, F.S., to update the use of the 2010 Decennial Census to the 2020 Decennial Census.

Section 4 of the bill reenacts s. 8.031, F.S., to establish the districts described in 8.0002 as the official congressional districts of the state.

Section 5 of the bill creates s. 8.051, F.S., to designate electronic maps as the authoritative representation of the state's Congressional districts. Additionally, it establishes the Office of Economic and Demographic Research as the official custodian of electronic maps representing the Congressional districts described in s. 8.0002, F.S.

Section 6 of the bill reenacts s. 8.0611, F.S., to provide severability if any provision of this chapter is invalidated.

Section 7 of the bill amends s. 8.07, F.S., to change the applicable starting date for the qualification, nomination, and election of the new districts from 2012 to 2022.

---

<sup>67</sup> See Veto Transmittal Letter and Memo “*RE: Constitutionality of CS/SB 102, An Act Relating to Establishing the Congressional Districts of the State.*”



Section 8 of the bill repeals s. 8.08, 8.081, 8.082, 8.083, 8.084, 8.085, 8.086, 8.087, and 8.088, F.S., to remove obsolete language from a remedial apportionment session.

Section 9 of the bill provides an effective date upon the bill becoming law.

**IV. Constitutional Issues:**

A. Municipality/County Mandates Restrictions:

None.

B. Public Records/Open Meetings Issues:

None.

C. Trust Funds Restrictions:

None.

D. State Tax or Fee Increases:

None.

E. Other Constitutional Issues:

None.

**V. Fiscal Impact Statement:**

A. Tax/Fee Issues:

None.

B. Private Sector Impact:

None.

C. Government Sector Impact:

The 2022 reapportionment will have an undetermined fiscal impact on Florida's election officials, including 67 Supervisor of Elections offices and the Department of State, Division of Elections. Local supervisors will incur the cost of data processing and labor to change each of Florida's approximately 14 million voter records to reflect new districts. As precincts are reconfigured for new districts, postage and printing will be required to provide each eligible voter whose precinct has changed with official notification.



**VI. Technical Deficiencies:**

None.

**VII. Related Issues:**

None.

**VIII. Statutes Affected:**

This bill substantially amends the following sections of the Florida Statutes: 8.0001, 8.0002, and 8.0111.

This bill creates the following sections of the Florida Statutes: 8.051.

This bill repeals the following sections of the Florida Statutes: 8.08, 8.081, 8.082, 8.083, 8.084, 8.085, 8.086, 8.087, and 8.088.

**IX. Additional Information:**

**A. Committee Substitute – Statement of Changes:**

(Summarizing differences between the Committee Substitute and the prior version of the bill.)

None.

**B. Amendments:**

None.

---

This Senate Bill Analysis does not reflect the intent or official position of the bill's introducer or the Florida Senate.

---





917356

LEGISLATIVE ACTION

Senate	.	House
Comm: UNFAV	.	
04/19/2022	.	
	.	
	.	
	.	

---

The Committee on Reapportionment (Rouson) recommended the following:

**Senate Amendment (with title amendment)**

Delete lines 86 - 3518

and insert:

(1) District 1 is composed of:

(a) All of Escambia County.

(b) All of Okaloosa County.

(c) All of Santa Rosa County.

(d) That part of Walton County consisting of:

1. All of tracts 9501.03, 9501.04, 9503.03, 9503.06,





917356

9505.02, 9506.04, 9506.07, 9506.08, and 9506.09.

2. That part of tract 9501.02 consisting of:

a. All of block group 3.

b. All of block group 4.

3. That part of tract 9502.01 consisting of:

a. That part of block group 1 consisting of blocks 43, 44, 45, 70, 81, and 82.

b. That part of block group 2 consisting of blocks 56 and 79.

4. That part of tract 9503.05 consisting of:

a. That part of block group 1 consisting of blocks 0, 1, 2, 3, 4, 5, 6, 7, 8, 9, 10, 11, 12, 13, 14, 15, 16, 17, 18, 19, 20, 21, 22, 23, 24, 25, 26, 40, 41, 42, 43, 47, 48, 50, 51, 52, 53, 54, 55, 56, 57, 58, 59, 64, 65, 66, 67, 68, 69, 70, 71, 72, and 73.

b. All of block group 2.

c. All of block group 3.

5. That part of tract 9505.01 consisting of:

a. That part of block group 1 consisting of blocks 11, 12, 13, 16, 17, 26, 27, 31, 55, 67, 68, 73, 74, 75, 79, 80, 82, and 83.

b. That part of block group 2 consisting of blocks 25, 34, 35, 36, 37, 38, 39, 40, 41, 42, 43, 44, 45, 61, 62, 63, 67, 68, and 69.

6. That part of tract 9506.05 consisting of:

a. All of block group 1.

b. All of block group 2.

c. That part of block group 3 consisting of blocks 1, 2, 3, 4, 5, 6, 7, 8, 9, 10, 11, 12, 28, 45, 46, 47, 48, 49, 50, 51,





917356

52, 53, 54, 55, 56, and 58.

7. That part of tract 9506.06 consisting of:

a. All of block group 1.

b. That part of block group 2 consisting of blocks 2, 3, 4, 5, 6, 7, 8, 9, 10, 11, 12, 13, 14, 15, 16, 20, 21, 22, 23, 24, and 98.

8. That part of tract 9900.00 consisting of:

a. That part of block group 0 consisting of blocks 3, 4, and 5.

(2) District 2 is composed of:

(a) All of Bay County.

(b) All of Calhoun County.

(c) All of Dixie County.

(d) All of Franklin County.

(e) All of Gilchrist County.

(f) All of Gulf County.

(g) All of Holmes County.

(h) All of Jackson County.

(i) All of Lafayette County.

(j) All of Levy County.

(k) All of Liberty County.

(l) All of Suwannee County.

(m) All of Taylor County.

(n) All of Wakulla County.

(o) All of Washington County.

(p) That part of Columbia County consisting of:

1. All of tracts 1106.02, 1106.03, 1106.04, 1108.00, 1109.01, 1109.03, and 1109.04.

2. That part of tract 1102.01 consisting of:





917356

a. That part of block group 1 consisting of blocks 3, 4, 5, 6, 9, 10, 11, 12, 13, 14, 15, 16, 17, 18, 20, 21, 22, 23, 24, and 25.

b. That part of block group 2 consisting of blocks 1, 2, 3, 4, 5, 6, 7, 8, 9, 10, 11, 12, 13, 14, 15, 16, 17, 18, 19, 20, 21, 22, 23, 24, 25, 26, 27, 29, 30, 31, 32, 33, 34, 35, 36, 37, 38, 39, 40, and 41.

3. That part of tract 1105.00 consisting of:

a. That part of block group 1 consisting of blocks 0, 1, 2, 3, 4, 5, 6, 7, 8, 9, 10, 11, 12, 13, 14, 15, 16, 17, 20, 21, 22, 23, 24, 25, 26, 27, 28, 29, 30, 31, 32, 33, 34, 35, 36, 37, 38, 39, 40, 41, 42, 43, 44, 45, 46, 47, 48, 49, 50, 51, 52, 53, 54, 55, 56, 57, 58, 59, 60, 61, 62, 63, 64, 65, 66, 67, 68, 69, 70, and 71.

b. That part of block group 2 consisting of block 103.

c. All of block group 3.

d. That part of block group 5 consisting of blocks 1, 2, 3, 4, 5, 6, 7, 8, 9, 10, 11, 12, 13, 14, 15, 16, 17, 18, 19, 20, 21, 22, 23, 24, 25, 26, 27, 28, 29, 30, 31, 32, 33, 34, 35, 36, 37, and 38.

4. That part of tract 1107.00 consisting of:

a. All of block group 1.

b. All of block group 2.

c. All of block group 3.

d. That part of block group 4 consisting of blocks 0, 1, 2, 3, 4, 5, 6, 7, 8, 9, 10, 11, 12, 13, 14, 15, 16, 17, 18, 19, 20, 21, 22, 23, 24, 25, and 27.

(q) That part of Jefferson County consisting of:

1. All of tracts 2502.00 and 9900.00.





917356

(r) That part of Leon County consisting of:

1. All of tracts 8.00, 9.04, 9.06, 9.07, 16.02, 17.01, 17.02, 23.04, 24.03, 24.10, 24.14, 24.15, 24.16, 24.20, 24.21, 24.22, 24.23, 25.05, 25.07, 25.09, 25.11, 25.12, 25.13, 25.14, 25.16, 25.17, 26.03, 26.04, 26.05, 26.06, and 27.02.

2. That part of tract 2.00 consisting of:

a. All of block group 1.

b. All of block group 2.

c. That part of block group 3 consisting of blocks 0, 1, 10, 11, 12, 13, 22, 23, 24, 25, 26, 27, 36, 37, 38, 39, 40, 41, 42, 43, 52, 53, 54, 55, 56, 57, 58, 59, 67, 68, 69, 70, 71, 72, 73, 74, 75, 76, 77, 78, 79, 80, 81, 82, 83, 84, 85, and 99.

d. All of block group 4.

3. That part of tract 3.01 consisting of:

a. That part of block group 1 consisting of blocks 0 and 1.

4. That part of tract 3.02 consisting of:

a. That part of block group 2 consisting of block 0.

5. That part of tract 7.00 consisting of:

a. That part of block group 2 consisting of blocks 0, 1, 11, 12, 13, 21, 22, 23, 25, 26, 27, 36, 37, 38, 39, 40, 46, 47, and 48.

6. That part of tract 9.03 consisting of:

a. All of block group 1.

b. That part of block group 2 consisting of blocks 0, 1, 2, 3, 4, 5, 6, 7, 8, and 10.

7. That part of tract 9.05 consisting of:

a. That part of block group 1 consisting of blocks 0, 1, 2, 9, 15, 16, 17, 18, and 20.

b. All of block group 2.





917356

8. That part of tract 16.01 consisting of:

a. All of block group 2.

b. All of block group 3.

9. That part of tract 22.07 consisting of:

a. All of block group 1.

10. That part of tract 22.08 consisting of:

a. All of block group 2.

b. All of block group 3.

11. That part of tract 23.02 consisting of:

a. All of block group 3.

12. That part of tract 25.15 consisting of:

a. That part of block group 1 consisting of blocks 22, 23, 24, 25, 26, 27, 28, 29, 30, 31, 32, 33, 34, 35, 36, 37, 38, 39, 40, 41, 42, 43, 44, 45, 46, 47, 48, and 49.

b. All of block group 3.

c. All of block group 4.

13. That part of tract 27.01 consisting of:

a. All of block group 1.

b. That part of block group 2 consisting of blocks 0, 1, 2, 3, 4, 5, 6, 7, 8, 9, 10, 11, 12, 13, 14, 15, 16, 17, 18, 19, 20, 22, 23, 24, 25, 26, 27, 28, 29, and 30.

c. All of block group 3.

d. All of block group 4.

e. All of block group 5.

(s) That part of Marion County consisting of:

1. All of tracts 26.04, 26.07, 26.09, 26.10, 27.03, 27.04, 27.05, and 27.06.

2. That part of tract 1.01 consisting of:

a. That part of block group 1 consisting of blocks 11, 12,





917356

13, 14, 16, 17, 18, 19, 20, 21, 22, 28, and 29.

3. That part of tract 26.02 consisting of:

a. All of block group 1.

b. That part of block group 2 consisting of blocks 0, 4, 5, 49, 50, 51, and 52.

c. That part of block group 4 consisting of blocks 1, 2, 3, 4, 5, 6, 7, 8, 9, 10, 11, 12, 13, 14, 15, 16, 17, 21, 22, 30, and 31.

4. That part of tract 26.05 consisting of:

a. That part of block group 1 consisting of blocks 2, 3, 4, 5, 6, 7, 8, 9, 10, 11, 12, 13, 14, 15, 16, 17, 18, 19, 20, 21, 22, 23, 24, 25, 26, 27, 28, 29, 30, 31, 32, 33, 34, 35, 36, 37, 38, 39, 40, 41, 42, 43, 44, 45, 46, and 47.

b. All of block group 2.

5. That part of tract 26.08 consisting of:

a. That part of block group 1 consisting of blocks 15, 16, 17, 18, 19, 20, 22, and 27.

b. All of block group 2.

(t) That part of Walton County consisting of:

1. All of tracts 9502.02, 9503.04, 9504.00, 9506.10, and 9506.11.

2. That part of tract 9501.02 consisting of:

a. All of block group 1.

b. All of block group 2.

3. That part of tract 9502.01 consisting of:

a. That part of block group 1 consisting of blocks 0, 1, 2, 3, 4, 5, 6, 7, 8, 9, 10, 11, 12, 13, 14, 15, 16, 17, 18, 19, 20, 21, 22, 23, 24, 25, 26, 27, 28, 29, 30, 31, 32, 33, 34, 35, 36, 37, 38, 39, 40, 41, 42, 46, 47, 48, 49, 50, 51, 52, 53, 54, 55,





917356

56, 57, 58, 59, 60, 61, 62, 63, 64, 65, 66, 67, 68, 69, 71, 72, 73, 74, 75, 76, 77, 78, 79, 80, 83, 84, 85, 86, 87, 88, 89, and 90.

b. That part of block group 2 consisting of blocks 0, 1, 2, 3, 4, 5, 6, 7, 8, 9, 10, 11, 12, 13, 14, 15, 16, 17, 18, 19, 20, 21, 22, 23, 24, 25, 26, 27, 28, 29, 30, 31, 32, 33, 34, 35, 36, 37, 38, 39, 40, 41, 42, 43, 44, 45, 46, 47, 48, 49, 50, 51, 52, 53, 54, 55, 57, 58, 59, 60, 61, 62, 63, 64, 65, 66, 67, 68, 69, 70, 71, 72, 73, 74, 75, 76, 77, and 78.

4. That part of tract 9503.05 consisting of:

a. That part of block group 1 consisting of blocks 27, 28, 29, 30, 31, 32, 33, 34, 35, 36, 37, 38, 39, 44, 45, 46, 49, 60, 61, 62, and 63.

5. That part of tract 9505.01 consisting of:

a. That part of block group 1 consisting of blocks 0, 1, 2, 3, 4, 5, 6, 7, 8, 9, 10, 14, 15, 18, 19, 20, 21, 22, 23, 24, 25, 28, 29, 30, 32, 33, 34, 35, 36, 37, 38, 39, 40, 41, 42, 43, 44, 45, 46, 47, 48, 49, 50, 51, 52, 53, 54, 56, 57, 58, 59, 60, 61, 62, 63, 64, 65, 66, 69, 70, 71, 72, 76, 77, 78, 81, 84, and 85.

b. That part of block group 2 consisting of blocks 0, 1, 2, 3, 4, 5, 6, 7, 8, 9, 10, 11, 12, 13, 14, 15, 16, 17, 18, 19, 20, 21, 22, 23, 24, 26, 27, 28, 29, 30, 31, 32, 33, 46, 47, 48, 49, 50, 51, 52, 53, 54, 55, 56, 57, 58, 59, 60, 64, 65, 66, 70, 71, 72, 73, 74, 75, 76, 77, 78, 79, 80, 81, 82, 83, 84, 85, 86, 87, 88, 89, 90, 91, 92, 93, 94, 95, 96, 97, 98, 99, and 100.

c. All of block group 3.

6. That part of tract 9506.05 consisting of:

a. That part of block group 3 consisting of blocks 0, 13, 14, 15, 16, 17, 18, 19, 20, 21, 22, 23, 24, 25, 26, 27, 29, 30,





917356

31, 32, 33, 34, 35, 36, 37, 38, 39, 40, 41, 42, 43, 44, 57, and 59.

7. That part of tract 9506.06 consisting of:

a. That part of block group 2 consisting of blocks 0, 1, 17, 18, 19, 25, 26, 27, 28, 29, 30, 31, 32, 33, 34, 35, 36, 37, 38, 39, 40, 41, 42, 43, 44, 45, 46, 47, 48, 49, 50, 51, 52, 53, 54, 55, 56, 57, 58, 59, 60, 61, 62, 63, 64, 65, 66, 67, 68, 69, 70, 71, 72, 73, 74, 75, 76, 77, 78, 79, 80, 81, 82, 83, 84, 85, 86, 87, 88, 89, 90, 91, 92, 93, 94, 95, 96, 97, 99, 100, 101, 102, 103, 104, 105, 106, 107, 108, 109, 110, 111, 112, 113, 114, 115, 116, 117, 118, 119, 120, 121, 122, 123, 124, 125, 126, 127, 128, 129, 130, 131, 132, 133, 134, 135, 136, 137, 138, 139, 140, 141, 142, 143, 144, 145, 146, 147, 148, 149, 150, 151, 152, 153, 154, 155, 156, 157, 158, 159, 160, 161, 162, and 163.

8. That part of tract 9900.00 consisting of:

a. That part of block group 0 consisting of blocks 1, 2, 6, and 7.

(3) District 3 is composed of:

(a) All of Alachua County.

(b) All of Bradford County.

(c) All of Clay County.

(d) All of Putnam County.

(e) All of Union County.

(f) That part of Marion County consisting of:

1. All of tracts 1.02, 2.01, 2.02, 2.03, 3.02, 3.03, 3.04, 4.01, 4.02, 5.01, 5.02, 13.01, 14.01, 14.03, 14.04, 15.00, 16.00, 17.00, 18.00, 19.00, 20.01, 20.02, 21.00, 22.01, 22.02, 23.03, 23.04, 25.03, 25.04, 25.06, 25.07, and 9801.00.

2. That part of tract 1.01 consisting of:





917356

a. That part of block group 1 consisting of blocks 0, 1, 2, 3, 4, 5, 6, 7, 8, 9, 10, 15, 23, 24, 25, 26, 27, 30, 31, 32, 33, 34, 35, 36, 37, 38, and 39.

b. All of block group 2.

3. That part of tract 6.01 consisting of:

a. All of block group 1.

b. That part of block group 2 consisting of blocks 0, 1, 2, 3, 4, 5, 6, 7, 8, 9, 10, 11, 12, 13, 14, 15, 16, 17, 18, 19, 20, 21, 22, 23, 24, 25, 26, 27, 28, 29, 30, 31, 32, 33, 34, 35, 36, 37, 38, 39, 40, 41, 42, 43, 44, 45, 46, 47, 48, 49, 50, 51, 52, 53, 54, 55, 56, 57, 58, 59, 60, 61, 62, 63, 64, 65, 66, 67, 68, 69, 70, 71, 72, 73, 74, 75, 76, 77, 78, 79, 80, 81, 87, 88, 89, 92, 93, and 94.

c. All of block group 3.

4. That part of tract 10.10 consisting of:

a. That part of block group 1 consisting of blocks 0, 6, and 52.

b. That part of block group 2 consisting of blocks 6, 11, and 14.

5. That part of tract 13.02 consisting of:

a. All of block group 1.

b. All of block group 2.

c. That part of block group 3 consisting of blocks 0, 1, 2, 3, 4, 7, 8, 9, 10, 11, 12, 15, 17, 18, 19, 20, 21, 22, 23, 24, 25, 26, 27, and 28.

6. That part of tract 22.03 consisting of:

a. All of block group 1.

b. All of block group 2.

c. All of block group 3.





917356

d. That part of block group 4 consisting of block 29.

7. That part of tract 23.02 consisting of:

a. That part of block group 2 consisting of block 15.

b. That part of block group 3 consisting of blocks 0, 1, 2, 3, 4, 5, 6, 7, 8, 9, 10, 11, 12, 13, 14, 15, 16, 17, 18, 19, 20, 21, 22, 23, 24, 25, 26, 27, 28, 29, 30, 31, 32, 33, 34, 35, 44, 46, 50, 53, 54, 55, 56, 57, 58, 59, and 62.

8. That part of tract 24.01 consisting of:

a. That part of block group 1 consisting of blocks 0, 1, 2, 3, 4, 5, 6, 7, 8, 9, 10, 11, 12, 13, 14, 15, 16, and 21.

b. All of block group 2.

c. All of block group 3.

9. That part of tract 24.02 consisting of:

a. That part of block group 1 consisting of block 27.

b. All of block group 3.

10. That part of tract 25.05 consisting of:

a. All of block group 1.

b. All of block group 2.

c. That part of block group 3 consisting of blocks 0, 1, 2, 3, 4, 5, 6, 7, 8, 9, 10, 11, 12, 13, 14, 15, 16, 19, 20, 21, 22, 23, 24, and 25.

11. That part of tract 26.02 consisting of:

a. That part of block group 2 consisting of blocks 1, 2, 3, 6, 7, 8, 9, 10, 11, 12, 13, 14, 15, 16, 17, 18, 19, 20, 21, 22, 23, 24, 25, 26, 27, 28, 29, 30, 31, 32, 33, 34, 35, 36, 37, 38, 39, 40, 41, 42, 43, 44, 45, 46, 47, 48, 53, 54, 55, 56, 57, 58, 59, 60, 61, 62, and 63.

b. All of block group 3.

c. That part of block group 4 consisting of blocks 0, 18,





917356

19, 20, 23, 24, 25, 26, 27, 28, and 29.

12. That part of tract 26.05 consisting of:

a. That part of block group 1 consisting of blocks 0 and 1.

13. That part of tract 26.08 consisting of:

a. That part of block group 1 consisting of blocks 0, 1, 2, 3, 4, 5, 6, 7, 8, 9, 10, 11, 12, 13, 14, 21, 23, 24, 25, 26, 28, 29, 30, 31, and 32.

(4) District 4 is composed of:

(a) All of Nassau County.

(b) That part of Duval County consisting of:

1. All of tracts 21.02, 24.00, 101.01, 101.05, 101.06, 101.07, 102.04, 130.00, 131.00, 132.00, 138.00, 139.01, 139.02, 139.04, 139.05, 139.06, 140.01, 140.02, 141.01, 141.03, 141.04, 142.03, 142.04, 142.05, 142.06, 143.11, 143.12, 143.28, 143.29, 143.30, 143.31, 143.33, 143.34, 143.35, 143.36, 143.38, 143.39, 143.40, 143.41, 143.42, 143.43, 143.44, 144.08, 144.13, 144.14, 144.15, 144.16, 144.17, 144.18, 144.19, 144.20, 144.21, 144.22, 144.23, 144.24, 144.25, 144.26, 144.27, 144.28, 145.00, 159.22, 159.24, 159.25, 159.26, 159.27, 159.28, 159.29, 160.01, 160.02, 165.00, 166.03, 166.04, 166.05, 166.06, 167.11, 167.24, 167.25, 167.26, 167.27, 167.28, 167.29, 167.30, 167.31, 168.01, 168.03, 168.04, 168.07, 168.08, 168.09, 168.10, 168.11, 168.12, 168.13, and 9900.00.

2. That part of tract 7.00 consisting of:

a. All of block group 1.

b. All of block group 2.

c. That part of block group 3 consisting of blocks 0, 1, 2, 3, 10, 11, 12, 13, 14, and 15.

3. That part of tract 8.00 consisting of:





917356

a. That part of block group 1 consisting of blocks 19, 20, 21, 22, 23, 24, 25, 26, 27, 28, 29, 30, 31, and 32.

b. That part of block group 3 consisting of blocks 6, 7, 9, 10, 11, 12, 13, 14, 15, 16, 17, 18, 19, 20, 21, 26, 27, 28, 29, 30, 31, 32, 33, 34, 35, 36, and 37.

4. That part of tract 21.01 consisting of:

a. All of block group 1.

b. That part of block group 2 consisting of blocks 5, 6, 14, 15, 16, 17, 18, 19, 20, 21, 22, 23, 32, 33, 34, 35, 36, 37, 38, 39, 40, 41, 42, 43, 44, 45, 46, 47, and 48.

c. That part of block group 3 consisting of blocks 2, 3, 6, 7, 8, 9, 10, 11, 12, 13, 14, 15, 16, 17, 18, 19, 20, 21, 22, and 23.

5. That part of tract 22.00 consisting of:

a. All of block group 1.

b. That part of block group 2 consisting of blocks 2, 3, 4, 5, 6, 7, 8, 9, 10, 11, 12, 13, 14, 15, 16, 17, 18, 19, and 20.

c. That part of block group 3 consisting of blocks 2, 3, 6, 7, 8, 9, 10, 13, 14, 15, 16, 17, 18, 19, 20, 21, 22, 23, and 24.

d. That part of block group 4 consisting of blocks 0, 1, 2, 3, 4, 5, 6, 7, 8, 9, 10, 11, 12, 13, 14, 15, 16, 17, 19, 20, 21, 22, 23, 24, 25, 26, 27, 28, 29, 30, 31, and 32.

e. All of block group 5.

6. That part of tract 23.00 consisting of:

a. That part of block group 1 consisting of blocks 0, 1, 2, 3, 4, 5, 6, 7, 8, 9, 10, 11, 12, 13, 14, 15, 16, and 21.

b. That part of block group 2 consisting of blocks 3, 4, 5, 6, 7, 8, 9, 10, 11, 12, 13, 14, 15, 16, 17, 18, 19, 20, 21, 22, 23, 24, 25, 26, 27, 28, 29, 30, 31, 32, 36, 37, 38, 39, 40, 41,





917356

42, and 43.

7. That part of tract 101.04 consisting of:

a. All of block group 1.

b. That part of block group 2 consisting of blocks 0, 1, 2, 3, 4, 5, 6, 7, 8, 9, 10, 11, 12, 13, 14, 15, 16, 17, 18, 19, 20, 21, 23, and 24.

c. That part of block group 3 consisting of blocks 0, 1, 2, 3, 4, 12, 13, 14, 15, 20, 21, 22, 23, 24, 25, 26, 27, 28, 29, 30, 31, 32, 33, 34, 35, 36, 37, 38, 39, 40, 41, 42, 43, 44, 45, 46, 47, 48, 49, 50, 51, 53, 54, 55, 56, 63, 67, 68, 69, 70, 71, 72, 73, 74, 75, 76, 77, 78, 79, 80, 81, 82, 83, 84, and 86.

8. That part of tract 102.03 consisting of:

a. That part of block group 1 consisting of blocks 0, 1, 2, 3, 4, 5, 6, 7, and 16.

b. All of block group 2.

c. That part of block group 3 consisting of blocks 0, 1, 2, 3, 4, 5, and 6.

d. That part of block group 4 consisting of blocks 0, 1, 2, 3, 4, 5, and 6.

9. That part of tract 133.01 consisting of:

a. All of block group 1.

b. That part of block group 2 consisting of blocks 0, 1, 2, 3, 5, and 6.

10. That part of tract 146.01 consisting of:

a. All of block group 1.

b. That part of block group 2 consisting of blocks 6, 7, 8, and 9.

c. That part of block group 3 consisting of blocks 0, 1, 2, 3, 5, 12, 13, 14, 15, 16, 17, 18, 19, 20, 21, 22, 23, 24, 25,





917356

and 26.

d. All of block group 4.

11. That part of tract 146.03 consisting of:

a. All of block group 1.

b. That part of block group 2 consisting of blocks 0, 1, 2, 3, 6, 7, 8, 9, 10, 11, and 14.

c. All of block group 3.

d. All of block group 4.

12. That part of tract 146.04 consisting of:

a. That part of block group 1 consisting of blocks 9, 20, 21, 22, 23, 24, 25, 26, 27, 28, 29, 30, 31, 32, and 33.

b. All of block group 2.

c. All of block group 3.

13. That part of tract 149.02 consisting of:

a. That part of block group 4 consisting of block 9.

14. That part of tract 150.01 consisting of:

a. That part of block group 1 consisting of block 0.

15. That part of tract 161.02 consisting of:

a. That part of block group 2 consisting of block 27.

16. That part of tract 163.00 consisting of:

a. All of block group 1.

17. That part of tract 164.00 consisting of:

a. That part of block group 1 consisting of blocks 0, 1, 2, 3, 4, and 5.

b. All of block group 2.

c. All of block group 3.

d. All of block group 4.

18. That part of tract 171.01 consisting of:

a. All of block group 1.





917356

b. All of block group 3.

19. That part of tract 171.02 consisting of:

a. That part of block group 1 consisting of blocks 6, 11, 12, 13, 14, 15, 16, 17, and 18.

b. That part of block group 2 consisting of blocks 37, 38, 39, 40, 41, 42, 43, 44, 51, 52, 53, 54, 55, and 56.

(c) That part of St Johns County consisting of:

1. All of tracts 206.03, 206.04, 206.05, 207.04, 207.05, 207.06, 207.07, 207.08, 207.10, 207.12, 207.13, 208.01, 208.02, 208.03, 208.04, 208.07, 208.08, 208.09, 208.10, 208.11, 209.04, and 209.07.

2. That part of tract 202.00 consisting of:

a. That part of block group 2 consisting of blocks 23, 36, 37, 61, and 62.

3. That part of tract 203.00 consisting of:

a. That part of block group 2 consisting of blocks 0, 1, 2, 3, 4, 5, 6, 7, 8, 9, 10, 11, 12, 13, 14, 15, 16, 17, 18, 19, 20, 29, 30, 31, 32, 33, 34, 35, 36, 37, 38, 39, 40, 41, 42, 43, 44, 45, 46, 47, 48, 49, 50, 51, 52, 53, 54, 55, 56, 57, 58, 59, 60, 61, 62, 65, 66, 67, 68, 69, 70, 71, 72, 73, 74, and 75.

4. That part of tract 204.00 consisting of:

a. That part of block group 1 consisting of blocks 4, 5, and 6.

5. That part of tract 206.06 consisting of:

a. All of block group 1.

b. That part of block group 2 consisting of blocks 0, 1, 2, 3, 4, 5, 6, 7, 8, 9, 10, 11, 12, 13, 14, 16, 18, 19, 20, 21, 22, 23, 24, 25, 26, 27, 28, 29, 30, 31, 32, 33, 34, 35, 36, 37, 38, 39, 40, 41, 42, 64, 65, 66, 67, 70, 71, and 74.





917356

c. All of block group 3.

d. All of block group 4.

6. That part of tract 209.03 consisting of:

a. All of block group 1.

b. That part of block group 2 consisting of blocks 2, 3, 4, 5, 6, 7, 8, 9, 10, 11, 12, 14, 15, 16, 17, 18, 19, 30, 31, 32, 33, 34, 35, 36, 37, and 38.

c. All of block group 3.

7. That part of tract 209.06 consisting of:

a. That part of block group 2 consisting of blocks 0, 1, 2, 3, 4, 5, 6, 7, 8, 9, 10, 11, 13, 14, 15, and 27.

8. That part of tract 209.08 consisting of:

a. That part of block group 1 consisting of blocks 0, 1, 2, 3, 4, 5, 6, 7, 8, 9, 10, 12, 13, 19, 20, 24, 25, 26, 27, 28, 29, 30, 31, 32, 33, 34, 35, 36, and 39.

b. All of block group 2.

c. All of block group 3.

d. All of block group 4.

9. That part of tract 210.02 consisting of:

a. That part of block group 2 consisting of blocks 0, 1, 2, 3, 4, 5, 6, 7, 8, 9, 10, 11, 12, 13, 14, 15, 16, 17, 18, 19, 20, 21, 22, 23, 24, 25, 26, 27, 28, 29, 30, 31, 32, 33, and 39.

b. All of block group 3.

10. That part of tract 210.03 consisting of:

a. That part of block group 1 consisting of blocks 3, 4, 5, 6, 7, 8, 9, 10, 11, 12, and 51.

b. All of block group 2.

c. All of block group 3.

11. That part of tract 9901.00 consisting of:





917356

a. That part of block group 0 consisting of blocks 1, 2, 3, and 4.

12. That part of tract 9902.00 consisting of:

a. That part of block group 0 consisting of blocks 1, 2, 3, 4, 5, and 7.

(5) District 5 is composed of:

(a) All of Baker County.

(b) All of Gadsden County.

(c) All of Hamilton County.

(d) All of Madison County.

(e) That part of Columbia County consisting of:

1. All of tracts 1102.02, 1103.00, and 1104.00.

2. That part of tract 1102.01 consisting of:

a. That part of block group 1 consisting of blocks 0, 1, 2, 7, 8, and 19.

b. That part of block group 2 consisting of blocks 0 and 28.

3. That part of tract 1105.00 consisting of:

a. That part of block group 1 consisting of blocks 18 and 19.

b. That part of block group 2 consisting of blocks 0, 1, 2, 3, 4, 5, 6, 7, 8, 9, 10, 11, 12, 13, 14, 15, 16, 17, 18, 19, 20, 21, 22, 23, 24, 25, 26, 27, 28, 29, 30, 31, 32, 33, 34, 35, 36, 37, 38, 39, 40, 41, 42, 43, 44, 45, 46, 47, 48, 49, 50, 51, 52, 53, 54, 55, 56, 57, 58, 59, 60, 61, 62, 63, 64, 65, 66, 67, 68, 69, 70, 71, 72, 73, 74, 75, 76, 77, 78, 79, 80, 81, 82, 83, 84, 85, 86, 87, 88, 89, 90, 91, 92, 93, 94, 95, 96, 97, 98, 99, 100, 101, 102, 104, and 105.

c. All of block group 4.





917356

d. That part of block group 5 consisting of block 0.

4. That part of tract 1107.00 consisting of:

a. That part of block group 4 consisting of block 26.

(f) That part of Duval County consisting of:

1. All of tracts 1.01, 1.02, 2.00, 3.00, 6.00, 10.00, 11.00, 12.00, 13.00, 14.01, 14.02, 15.00, 16.00, 25.01, 25.02, 26.00, 27.01, 27.02, 28.01, 28.02, 29.01, 29.02, 102.02, 103.01, 103.05, 103.06, 103.07, 103.08, 104.01, 104.02, 105.01, 105.02, 105.03, 106.01, 106.02, 107.00, 108.00, 109.00, 110.00, 111.00, 112.00, 113.00, 114.00, 115.00, 116.00, 117.00, 118.00, 119.01, 119.03, 119.04, 119.05, 120.00, 121.00, 122.01, 122.02, 123.00, 124.00, 125.00, 126.01, 126.02, 127.02, 127.03, 127.04, 128.00, 129.00, 133.02, 134.02, 134.03, 134.04, 135.02, 135.04, 135.22, 135.23, 135.24, 135.25, 135.26, 137.23, 137.28, 137.29, 137.30, 137.31, 137.32, 137.33, 147.02, 147.03, 147.04, 148.00, 149.01, 150.02, 151.00, 152.00, 153.00, 154.00, 155.01, 155.02, 156.00, 157.01, 157.02, 158.03, 158.04, 158.05, 158.06, 161.01, 162.00, 172.00, 173.00, and 174.00.

2. That part of tract 7.00 consisting of:

a. That part of block group 3 consisting of blocks 4, 5, 6, 7, 8, 9, 16, 17, 18, and 19.

3. That part of tract 8.00 consisting of:

a. That part of block group 1 consisting of blocks 0, 1, 2, 3, 4, 5, 6, 7, 8, 9, 10, 11, 12, 13, 14, 15, 16, 17, and 18.

b. All of block group 2.

c. That part of block group 3 consisting of blocks 0, 1, 2, 3, 4, 5, 8, 22, 23, 24, 25, 38, and 39.

4. That part of tract 21.01 consisting of:

a. That part of block group 2 consisting of blocks 0, 1, 2,





917356

3, 4, 7, 8, 9, 10, 11, 12, 13, 24, 25, 26, 27, 28, 29, 30, and 31.

b. That part of block group 3 consisting of blocks 0, 1, 4, and 5.

5. That part of tract 22.00 consisting of:

a. That part of block group 2 consisting of blocks 0 and 1.

b. That part of block group 3 consisting of blocks 0, 1, 4, 5, 11, and 12.

c. That part of block group 4 consisting of block 18.

6. That part of tract 23.00 consisting of:

a. That part of block group 1 consisting of blocks 17, 18, 19, and 20.

b. That part of block group 2 consisting of blocks 0, 1, 2, 33, 34, 35, 44, and 45.

7. That part of tract 101.04 consisting of:

a. That part of block group 2 consisting of block 22.

b. That part of block group 3 consisting of blocks 5, 6, 7, 8, 9, 10, 11, 16, 17, 18, 19, 52, 57, 58, 59, 60, 61, 62, 64, 65, 66, and 85.

8. That part of tract 102.03 consisting of:

a. That part of block group 1 consisting of blocks 8, 9, 10, 11, 12, 13, 14, 15, and 17.

b. That part of block group 3 consisting of blocks 7, 8, 9, 10, 11, 12, 13, 14, 15, 16, 17, 18, 19, 20, 21, 22, 23, 24, and 25.

c. That part of block group 4 consisting of blocks 7, 8, 9, 10, and 11.

9. That part of tract 133.01 consisting of:

a. That part of block group 2 consisting of block 4.





917356

10. That part of tract 146.01 consisting of:

a. That part of block group 2 consisting of blocks 0, 1, 2, 3, 4, 5, 10, 11, 12, 13, 14, 15, 16, 17, and 18.

b. That part of block group 3 consisting of blocks 4, 6, 7, 8, 9, 10, and 11.

11. That part of tract 146.03 consisting of:

a. That part of block group 2 consisting of blocks 4, 5, 12, and 13.

12. That part of tract 146.04 consisting of:

a. That part of block group 1 consisting of blocks 0, 1, 2, 3, 4, 5, 6, 7, 8, 10, 11, 12, 13, 14, 15, 16, 17, 18, and 19.

13. That part of tract 149.02 consisting of:

a. All of block group 1.

b. All of block group 2.

c. All of block group 3.

d. That part of block group 4 consisting of blocks 0, 1, 2, 3, 4, 5, 6, 7, and 8.

14. That part of tract 150.01 consisting of:

a. That part of block group 1 consisting of blocks 1, 2, 3, 4, 5, 6, 7, 8, 9, 10, 11, 12, 13, 14, 15, 16, 17, 18, and 19.

b. All of block group 2.

c. All of block group 3.

d. All of block group 4.

15. That part of tract 161.02 consisting of:

a. All of block group 1.

b. That part of block group 2 consisting of blocks 0, 1, 2, 3, 4, 5, 6, 7, 8, 9, 10, 11, 12, 13, 14, 15, 16, 17, 18, 19, 20, 21, 22, 23, 24, 25, and 26.

16. That part of tract 163.00 consisting of:





917356

a. All of block group 2.

17. That part of tract 164.00 consisting of:

a. That part of block group 1 consisting of blocks 6, 7, 8, 9, 10, 11, 12, 13, 14, 15, 16, 17, 18, 19, 20, 21, 22, 23, 24, 25, 26, 27, and 28.

18. That part of tract 171.01 consisting of:

a. All of block group 2.

b. All of block group 4.

19. That part of tract 171.02 consisting of:

a. That part of block group 1 consisting of blocks 0, 1, 2, 3, 4, 5, 7, 8, 9, and 10.

b. That part of block group 2 consisting of blocks 0, 1, 2, 3, 4, 5, 6, 7, 8, 9, 10, 11, 12, 13, 14, 15, 16, 17, 18, 19, 20, 21, 22, 23, 24, 25, 26, 27, 28, 29, 30, 31, 32, 33, 34, 35, 36, 45, 46, 47, 48, 49, 50, 57, 58, 59, 60, 61, 62, 63, 64, 65, 66, 67, 68, 69, 70, 71, and 72.

(g) That part of Jefferson County consisting of:

1. All of tracts 2501.03, 2501.04, and 2501.05.

2. All of tract 2501.06.

(h) That part of Leon County consisting of:

1. All of tracts 3.03, 4.00, 5.01, 5.02, 6.00, 10.01, 10.02, 11.01, 11.02, 12.00, 13.00, 14.01, 14.02, 15.00, 18.01, 18.03, 18.04, 19.01, 19.02, 20.03, 20.05, 20.06, 20.07, 20.08, 21.01, 21.03, 21.05, 21.06, 22.01, 22.05, 22.06, 23.03, 24.11, 24.13, 24.18, and 24.19.

2. That part of tract 2.00 consisting of:

a. That part of block group 3 consisting of blocks 2, 3, 4, 5, 6, 7, 8, 9, 14, 15, 16, 17, 18, 19, 20, 21, 28, 29, 30, 31, 32, 33, 34, 35, 44, 45, 46, 47, 48, 49, 50, 51, 60, 61, 62, 63,





917356

64, 65, 66, 86, 87, 88, 89, 90, 91, 92, 93, 94, 95, 96, 97, 98, 100, 101, 102, 103, 104, 105, 106, 107, 108, 109, 110, 111, 112, 113, 114, 115, 116, 117, 118, 119, and 120.

3. That part of tract 3.01 consisting of:

a. That part of block group 1 consisting of blocks 2, 3, 4, 5, 6, 7, 8, 9, 10, 11, 12, 13, 14, 15, 16, 17, 18, 19, 20, 21, 22, 23, 24, 25, 26, 27, 28, 29, 30, 31, 32, 33, 34, 35, 36, 37, 38, 39, 40, 41, 42, 43, 44, 45, 46, 47, 48, 49, 50, 51, 52, 53, 54, 55, 56, 57, 58, 59, 60, 61, and 62.

4. That part of tract 3.02 consisting of:

a. All of block group 1.

b. That part of block group 2 consisting of blocks 1, 2, 3, 4, 5, 6, 7, 8, 9, 10, 11, 12, 13, 14, 15, 16, 17, 18, 19, 20, 21, 22, 23, 24, 25, 26, 27, 28, and 29.

5. That part of tract 7.00 consisting of:

a. All of block group 1.

b. That part of block group 2 consisting of blocks 2, 3, 4, 5, 6, 7, 8, 9, 10, 14, 15, 16, 17, 18, 19, 20, 24, 28, 29, 30, 31, 32, 33, 34, 35, 41, 42, 43, 44, 45, and 49.

6. That part of tract 9.03 consisting of:

a. That part of block group 2 consisting of block 9.

7. That part of tract 9.05 consisting of:

a. That part of block group 1 consisting of blocks 3, 4, 5, 6, 7, 8, 10, 11, 12, 13, 14, and 19.

8. That part of tract 16.01 consisting of:

a. All of block group 1.

9. That part of tract 22.07 consisting of:

a. All of block group 2.

10. That part of tract 22.08 consisting of:





917356

a. All of block group 1.

11. That part of tract 23.02 consisting of:

a. All of block group 1.

b. All of block group 2.

12. That part of tract 25.15 consisting of:

a. That part of block group 1 consisting of blocks 0, 1, 2, 3, 4, 5, 6, 7, 8, 9, 10, 11, 12, 13, 14, 15, 16, 17, 18, 19, 20, and 21.

b. All of block group 2.

13. That part of tract 27.01 consisting of:

a. That part of block group 2 consisting of block 21.

(6) District 6 is composed of:

(a) All of Flagler County.

(b) That part of Lake County consisting of:

1. All of tracts 301.02, 301.06, 301.08, 301.11, 301.12, 309.16, and 309.18.

2. That part of tract 301.04 consisting of:

a. That part of block group 1 consisting of blocks 0, 1, 2, 3, 4, 5, 6, 7, 8, 9, 10, 11, 12, 13, 14, 15, 16, 17, 18, 19, 20, 21, 22, 23, 24, 25, 26, 27, 28, 29, 30, 31, 32, 33, 34, 35, 36, 37, 38, 39, 40, 41, 42, 43, 55, 56, and 57.

3. That part of tract 301.09 consisting of:

a. That part of block group 1 consisting of blocks 0, 1, 2, 3, 4, 5, 6, 7, 8, 9, 10, 11, 12, 13, 14, 15, 16, 17, 18, 19, 20, 21, 22, 23, 24, 25, 26, 27, 28, 29, 30, 31, 32, 33, 34, 35, 36, 37, 38, 39, 40, 41, 42, 43, 44, 45, 46, 47, 48, 49, 50, 51, 52, 53, 54, 55, 56, 57, 58, 59, 62, 63, 64, 65, 66, 67, 68, 69, 70, 71, 72, 73, 75, 76, 77, 78, 80, 81, 82, 83, 87, 88, 91, 96, 97, 98, 99, 100, 101, 102, 103, 104, 105, 109, 110, 111, and 112.





917356

b. All of block group 2.

4. That part of tract 301.10 consisting of:

a. That part of block group 3 consisting of blocks 16, 102, 103, 104, and 105.

5. That part of tract 302.03 consisting of:

a. That part of block group 1 consisting of blocks 0, 1, 2, 3, 14, 15, 16, 17, 18, 19, 36, 38, 39, 40, 41, 42, and 43.

6. That part of tract 309.17 consisting of:

a. That part of block group 1 consisting of blocks 0, 1, 2, 3, 36, 37, 38, 39, 40, 41, 42, 43, 44, 45, 46, 47, 48, 49, 50, 51, 52, 53, 54, 55, 56, 57, 58, 59, 60, 61, 62, 63, 64, 65, 66, 67, 81, 82, 83, 97, and 98.

b. That part of block group 2 consisting of blocks 0, 3, 5, 6, 7, 8, 9, 10, 11, and 12.

c. All of block group 3.

(c) That part of St Johns County consisting of:

1. All of tracts 205.00, 209.05, 210.04, 211.01, 211.02, 211.03, 212.07, 212.08, 212.09, 212.10, 212.11, 213.01, 213.02, 214.03, 214.04, 214.08, 214.09, and 214.10.

2. That part of tract 202.00 consisting of:

a. All of block group 1.

b. That part of block group 2 consisting of blocks 0, 1, 2, 3, 4, 5, 6, 7, 8, 9, 10, 11, 12, 13, 14, 15, 16, 17, 18, 19, 20, 21, 22, 24, 25, 26, 27, 28, 29, 30, 31, 32, 33, 34, 35, 38, 39, 40, 41, 42, 43, 44, 45, 46, 47, 48, 49, 50, 51, 52, 53, 54, 55, 56, 57, 58, 59, 60, 63, 64, 65, 66, 67, 68, 69, 70, 71, 72, 73, 74, 75, 76, 77, 78, 79, 80, 81, 82, 83, and 84.

3. That part of tract 203.00 consisting of:

a. All of block group 1.





917356

b. That part of block group 2 consisting of blocks 21, 22, 23, 24, 25, 26, 27, 28, 63, and 64.

4. That part of tract 204.00 consisting of:

a. That part of block group 1 consisting of blocks 0, 1, 2, 3, 7, 8, 9, 10, 11, 12, 13, 14, 15, 16, 17, 18, 19, 20, 21, 22, 23, 24, 25, 26, 27, 28, 29, 30, 31, 32, 33, 34, 35, 36, and 37.

b. All of block group 2.

5. That part of tract 206.06 consisting of:

a. That part of block group 2 consisting of blocks 15, 17, 43, 44, 45, 46, 47, 48, 49, 50, 51, 52, 53, 54, 55, 56, 57, 58, 59, 60, 61, 62, 63, 68, 69, 72, and 73.

6. That part of tract 209.03 consisting of:

a. That part of block group 2 consisting of blocks 0, 1, 13, 20, 21, 22, 23, 24, 25, 26, 27, 28, and 29.

7. That part of tract 209.06 consisting of:

a. All of block group 1.

b. That part of block group 2 consisting of blocks 12, 16, 17, 18, 19, 20, 21, 22, 23, 24, 25, 26, 28, 29, 30, and 31.

8. That part of tract 209.08 consisting of:

a. That part of block group 1 consisting of blocks 11, 14, 15, 16, 17, 18, 21, 22, 23, 37, and 38.

9. That part of tract 210.02 consisting of:

a. All of block group 1.

b. That part of block group 2 consisting of blocks 34, 35, 36, 37, and 38.

10. That part of tract 210.03 consisting of:

a. That part of block group 1 consisting of blocks 0, 1, 2, 13, 14, 15, 16, 17, 18, 19, 20, 21, 22, 23, 24, 25, 26, 27, 28, 29, 30, 31, 32, 33, 34, 35, 36, 37, 38, 39, 40, 41, 42, 43, 44,





917356

45, 46, 47, 48, 49, and 50.

11. That part of tract 9901.00 consisting of:

a. That part of block group 0 consisting of blocks 5, 6, 7, 8, and 9.

12. That part of tract 9902.00 consisting of:

a. That part of block group 0 consisting of blocks 6, 8, 9, 10, 11, 12, 13, and 14.

(d) That part of Volusia County consisting of:

1. All of tracts 801.01, 801.02, 802.01, 802.02, 803.00, 804.00, 805.00, 806.00, 807.00, 808.03, 808.05, 808.06, 808.07, 808.08, 808.09, 809.01, 809.02, 810.01, 810.02, 811.01, 811.02, 812.01, 812.02, 813.00, 815.00, 816.00, 817.01, 817.02, 818.00, 819.00, 820.00, 821.00, 822.01, 822.02, 823.02, 823.03, 824.01, 824.04, 824.05, 824.06, 824.10, 824.11, 824.12, 824.13, 824.14, 824.15, 825.03, 825.06, 825.08, 825.09, 825.10, 825.11, 825.12, 825.13, 826.04, 826.05, 826.06, 826.07, 827.01, 827.03, 827.04, 827.05, 828.01, 828.02, 829.02, 829.03, 829.04, 830.03, 830.05, 830.06, 830.07, 830.08, 830.09, 832.03, 832.05, 832.06, 832.07, 832.09, 832.10, 832.11, 901.01, 901.02, 902.02, 902.03, 902.04, 903.03, 903.04, 903.05, 903.06, 903.07, 904.01, 904.02, 905.00, 906.00, 907.01, 907.02, 908.03, 908.04, 908.06, 908.07, 908.08, 909.03, 910.01, 910.15, 910.19, 910.20, 910.21, 910.23, 910.25, 910.31, 910.32, 910.33, 910.34, 910.35, 910.36, 910.37, 910.38, 910.39, 925.00, and 9900.00.

2. That part of tract 909.05 consisting of:

a. All of block group 1.

3. That part of tract 910.05 consisting of:

a. That part of block group 1 consisting of blocks 0, 1, 2, 3, 4, 5, 6, 7, 8, 9, 10, 11, 12, 13, 14, 15, 16, 31, 32, 33, 34,





917356

35, 36, 37, 38, 39, 40, 41, 53, and 54.

4. That part of tract 910.16 consisting of:

a. That part of block group 1 consisting of blocks 0, 1, 2, 3, 4, 5, 6, 7, 8, 9, 10, 11, 12, 13, 14, 15, 16, 17, 18, 19, 20, 21, 22, 23, 24, 25, 26, 27, 28, 29, 30, 31, 32, 33, 34, 35, 36, 37, 38, 40, and 41.

b. All of block group 2.

c. That part of block group 3 consisting of blocks 0, 1, 2, 3, 4, 5, 6, 7, 8, 9, 10, 11, 12, 13, 14, 18, 19, 20, and 21.

5. That part of tract 910.18 consisting of:

a. That part of block group 1 consisting of blocks 0, 1, 2, 3, 4, 5, 6, 8, 9, 10, 16, 17, 20, 21, 22, 23, 24, 25, 26, 27, 28, 29, 30, 32, and 33.

6. That part of tract 910.30 consisting of:

a. That part of block group 1 consisting of blocks 0, 1, 2, 3, 4, 5, 6, 7, 8, 9, 10, 11, 12, 13, 14, 15, 16, 17, 18, 19, 20, 21, 22, 23, 25, 26, 27, 28, 29, 30, 31, 32, 33, and 34.

b. All of block group 2.

(7) District 7 is composed of:

(a) All of Seminole County.

(b) That part of Orange County consisting of:

1. All of tracts 129.00, 132.01, 132.02, 133.00, 134.02, 134.03, 134.05, 134.06, 155.01, 156.01, 156.02, 157.01, 157.02, 158.01, 158.02, 159.01, 160.01, 160.02, 161.00, 162.00, 163.01, 163.02, 164.02, 164.06, 164.07, 164.08, 164.09, 164.11, 164.12, 164.13, 164.14, 165.03, 165.04, 165.05, 165.09, 165.10, 165.11, 165.12, 165.13, 165.14, 165.15, 167.14, 167.15, 167.23, 167.38, 167.39, 167.42, 180.00, 182.01, 182.02, 182.03, and 182.04.

2. That part of tract 108.02 consisting of:





917356

- 794        a. All of block group 1.
- 795        b. All of block group 2.
- 796        c. That part of block group 3 consisting of blocks 0, 1, 2,
- 797 3, 4, 5, 7, 8, 9, 10, 11, 12, 13, 14, 15, 16, 17, 18, 19, 20,
- 798 21, 22, 23, 24, 25, 26, 27, 28, 29, 30, 31, and 32.
- 799        3. That part of tract 110.00 consisting of:
- 800        a. That part of block group 1 consisting of block 0.
- 801        4. That part of tract 128.00 consisting of:
- 802        a. All of block group 1.
- 803        b. That part of block group 2 consisting of blocks 0, 1, 2,
- 804 3, 4, 6, 7, 8, 9, 10, 11, 12, 13, 14, 15, 16, 17, 18, 19, 20,
- 805 25, 42, 43, and 44.
- 806        c. All of block group 3.
- 807        5. That part of tract 166.03 consisting of:
- 808        a. All of block group 1.
- 809        b. That part of block group 3 consisting of blocks 0, 1, 2,
- 810 3, and 4.
- 811        6. That part of tract 166.04 consisting of:
- 812        a. That part of block group 2 consisting of blocks 15, 16,
- 813 17, 18, 19, 20, and 21.
- 814        b. All of block group 3.
- 815        7. That part of tract 167.13 consisting of:
- 816        a. All of block group 1.
- 817        b. All of block group 2.
- 818        c. All of block group 3.
- 819        d. That part of block group 4 consisting of blocks 0, 1, 2,
- 820 3, 4, 5, 6, 7, 8, 9, and 15.
- 821        8. That part of tract 167.16 consisting of:
- 822        a. All of block group 1.





917356

b. That part of block group 2 consisting of block 4.

9. That part of tract 167.24 consisting of:

a. All of block group 1.

b. All of block group 2.

c. That part of block group 3 consisting of block 0.

10. That part of tract 167.40 consisting of:

a. That part of block group 1 consisting of blocks 0, 1, 2,  
3, 4, 5, 6, 7, 8, 9, 10, 11, 12, 13, 14, 15, 16, 17, and 20.

b. That part of block group 2 consisting of blocks 0, 1, 2,  
3, 4, 5, 6, and 7.

11. That part of tract 167.41 consisting of:

a. That part of block group 1 consisting of blocks 0, 1, 2,  
3, 4, 5, 6, 7, 8, and 9.

12. That part of tract 167.43 consisting of:

a. That part of block group 1 consisting of block 0.

b. That part of block group 2 consisting of blocks 0, 1,  
and 2.

13. That part of tract 167.44 consisting of:

a. That part of block group 1 consisting of blocks 0, 1, 2,  
and 3.

14. That part of tract 167.45 consisting of:

a. That part of block group 3 consisting of blocks 8 and 9.

15. That part of tract 184.00 consisting of:

a. That part of block group 2 consisting of blocks 0, 1, 2,  
3, 4, 5, 6, 7, 8, 9, 10, 11, 12, 13, 14, 15, 16, 17, 27, 28, 29,  
30, 31, 32, 33, 34, 35, 36, 38, 39, 40, 41, 42, 45, 46, 47, 48,  
49, 50, 51, 52, 53, 54, 55, 56, 57, 58, 59, 60, 61, 62, 63, 64,  
65, 66, 67, 68, 69, 70, 71, 72, 73, 74, 75, 76, 77, 78, 79, 80,  
81, 82, 83, 84, 85, 86, 87, and 99.





917356

16. That part of tract 190.00 consisting of:

a. That part of block group 1 consisting of blocks 0, 1, 2, 3, 4, 5, 6, 7, 8, 9, 10, 11, 12, 13, 14, 15, 16, 17, 18, 19, 20, 21, 22, 23, 24, 25, 26, 27, 28, and 31.

b. That part of block group 3 consisting of blocks 0, 1, 2, 3, 4, 5, 6, 7, 8, 9, 10, 11, 12, 13, 14, 15, 16, 17, 18, 19, 20, 21, 22, 23, 24, 25, 26, 27, 28, 29, 30, 31, 32, 33, 34, 35, 36, 37, 39, 42, 43, 44, 45, 46, and 47.

(c) That part of Volusia County consisting of:

1. All of tracts 909.04, 909.06, 910.17, 910.28, and 910.29.

2. That part of tract 909.05 consisting of:

a. All of block group 2.

b. All of block group 3.

3. That part of tract 910.05 consisting of:

a. That part of block group 1 consisting of blocks 17, 18, 19, 20, 21, 22, 23, 24, 25, 26, 27, 28, 29, 30, 42, 43, 44, 45, 46, 47, 48, 49, 50, 51, and 52.

4. That part of tract 910.16 consisting of:

a. That part of block group 1 consisting of block 39.

b. That part of block group 3 consisting of blocks 15, 16, 17, 22, 23, 24, 25, 26, 27, 28, 29, 30, 31, 32, 33, 34, 35, 36, 37, 38, 39, and 40.

5. That part of tract 910.18 consisting of:

a. That part of block group 1 consisting of blocks 7, 11, 12, 13, 14, 15, 18, 19, 31, 34, and 35.

b. All of block group 2.

c. All of block group 3.

d. All of block group 4.





917356

6. That part of tract 910.30 consisting of:

a. That part of block group 1 consisting of block 24.

(8) District 8 is composed of:

(a) All of Brevard County.

(b) That part of Indian River County consisting of:

1. All of tracts 501.01, 501.02, 502.01, 502.02, 503.03, 503.04, 503.05, 503.06, 504.01, 504.02, 505.04, 505.05, 505.06, 505.07, 505.08, 505.09, 506.01, 506.02, 506.04, 507.02, 507.04, 507.06, 507.08, 507.09, 508.05, 508.06, 508.07, 508.08, 508.09, 508.10, 508.11, 508.12, 509.03, 509.05, 509.06, 509.07, 509.08, 509.09, 9800.00, and 9900.00.

2. That part of tract 506.03 consisting of:

a. All of block group 1.

b. All of block group 2.

c. That part of block group 3 consisting of blocks 0, 1, 2, 3, 4, 5, 6, 7, 8, 9, 10, 11, 12, 13, 14, 15, 16, 17, 18, 19, 20, 21, 22, 23, 24, 25, 26, 27, 28, 29, 30, 31, 32, 33, 34, 35, 36, 37, 38, 39, 40, 41, 42, 43, and 44.

3. That part of tract 506.07 consisting of:

a. That part of block group 2 consisting of block 16.

4. That part of tract 507.07 consisting of:

a. All of block group 1.

b. That part of block group 2 consisting of blocks 0, 1, 2, 3, 4, 5, 6, 7, 8, 9, 10, 11, 12, 13, 14, 15, and 16.

(c) That part of Orange County consisting of:

1. All of tract 166.05.

2. That part of tract 166.03 consisting of:

a. All of block group 2.

b. That part of block group 3 consisting of blocks 5, 6, 7,





917356

910 8, 9, 10, 11, 12, 13, 14, 15, 16, 17, 18, 19, 20, 21, and 22.

911 c. All of block group 4.

912 3. That part of tract 166.04 consisting of:

913 a. All of block group 1.

914 b. That part of block group 2 consisting of blocks 0, 1, 2,

915 3, 4, 5, 6, 7, 8, 9, 10, 11, 12, 13, 14, 22, 23, 24, 25, 26, 27,

916 28, 29, 30, and 31.

917 4. That part of tract 166.06 consisting of:

918 a. That part of block group 1 consisting of blocks 0, 1, 2,

919 3, 4, 5, 6, 7, 8, 9, 10, 11, 12, 13, 14, 15, 16, 17, 18, 19, 20,

920 21, 22, 23, 24, 25, 27, 28, 29, 30, 31, 32, 33, 34, 35, 36, 37,

921 38, 39, 40, 41, 42, 43, 44, 45, 46, 47, 48, 49, 50, 51, 52, 53,

922 54, 55, 56, 57, 58, 59, 60, 61, 72, 73, 74, 75, 76, 77, 78, 79,

923 80, 81, 82, 83, 84, 85, 86, 87, 88, 97, 98, 99, 100, 101, 102,

924 and 103.

925 5. That part of tract 166.07 consisting of:

926 a. All of block group 1.

927 b. All of block group 2.

928 c. That part of block group 3 consisting of blocks 0, 1, 2,

929 3, 4, 5, 6, 7, 8, 9, 10, 11, 12, 13, 14, 15, 16, 17, 18, 19, 20,

930 21, 22, 23, 24, 25, 26, 27, 28, 29, 30, 31, 32, 33, 34, 35, 36,

931 37, 38, 39, 40, 41, 42, 43, 45, 46, 47, 48, and 49.

932 (9) District 9 is composed of:

933 (a) All of Osceola County.

934 (b) That part of Orange County consisting of:

935 1. All of tracts 135.03, 135.05, 135.07, 135.10, 135.11,

936 135.12, 135.13, 136.03, 136.04, 136.05, 136.06, 167.09, 167.10,

937 167.17, 167.28, 167.31, 167.33, 167.35, 167.36, 167.37, 167.46,

938 167.47, 167.48, 167.49, 167.50, 167.51, 167.52, 167.53, 167.54,





917356

167.55, 167.56, 168.02, 168.03, 168.04, 168.08, 168.09, 168.10,  
168.11, 168.12, 168.13, 168.14, 170.04, 170.06, 170.11, 170.12,  
170.13, 170.15, 170.18, 170.19, 170.20, 170.21, 170.22, 170.23,  
170.24, 170.25, and 170.26.

2. That part of tract 136.07 consisting of:

a. That part of block group 1 consisting of blocks 0, 1, 2,  
3, 4, 5, 6, 7, 9, 10, 11, 12, 13, 14, 15, 16, 19, 20, 23, and  
24.

b. All of block group 2.

3. That part of tract 138.03 consisting of:

a. That part of block group 1 consisting of blocks 33, 34,  
and 38.

4. That part of tract 141.00 consisting of:

a. That part of block group 3 consisting of blocks 41, 42,  
43, 44, and 46.

5. That part of tract 142.02 consisting of:

a. That part of block group 3 consisting of blocks 15 and  
23.

6. That part of tract 166.06 consisting of:

a. That part of block group 1 consisting of blocks 26, 62,  
63, 64, 65, 66, 67, 68, 69, 70, 71, 89, 90, 91, 92, 93, 94, 95,  
and 96.

7. That part of tract 166.07 consisting of:

a. That part of block group 3 consisting of block 44.

8. That part of tract 167.13 consisting of:

a. That part of block group 4 consisting of blocks 10, 11,  
12, 13, and 14.

9. That part of tract 167.16 consisting of:

a. That part of block group 2 consisting of blocks 0, 1, 2,





917356

3, 5, 6, 7, 8, 9, 10, 11, 12, 13, 14, and 15.

10. That part of tract 167.24 consisting of:

a. That part of block group 3 consisting of blocks 1, 2, 3, 4, 5, 6, 7, 8, 9, 10, and 11.

11. That part of tract 167.40 consisting of:

a. That part of block group 1 consisting of blocks 18 and 19.

b. That part of block group 2 consisting of blocks 8 and 9.

12. That part of tract 167.41 consisting of:

a. That part of block group 1 consisting of blocks 10, 11, 12, 13, and 14.

13. That part of tract 167.43 consisting of:

a. That part of block group 1 consisting of blocks 1, 2, 3, 4, 5, 6, 7, 8, 9, 10, 11, 12, 13, 14, 15, 16, 17, and 18.

b. That part of block group 2 consisting of blocks 3, 4, 5, 6, 7, 8, 9, 10, and 11.

14. That part of tract 167.44 consisting of:

a. That part of block group 1 consisting of blocks 4, 5, 6, 7, 8, 9, 10, 11, 12, 13, 14, 15, 16, 17, 18, and 19.

b. All of block group 2.

c. All of block group 3.

15. That part of tract 167.45 consisting of:

a. All of block group 1.

b. All of block group 2.

c. That part of block group 3 consisting of blocks 0, 1, 2, 3, 4, 5, 6, 7, 10, 11, 12, 13, 14, and 15.

(10) District 10 is composed of:

(a) That part of Orange County consisting of:

1. All of tracts 102.01, 102.02, 103.00, 104.00, 105.00,





917356

997 111.00, 112.00, 113.00, 116.00, 117.01, 117.02, 120.00, 121.00,  
998 122.01, 122.02, 123.03, 123.04, 123.05, 123.06, 123.07, 124.02,  
999 124.03, 124.04, 124.05, 125.00, 126.00, 127.01, 137.01, 137.02,  
1000 138.01, 138.02, 139.00, 140.00, 142.01, 143.01, 143.02, 144.00,  
1001 145.02, 145.03, 145.04, 146.01, 146.05, 146.06, 146.07, 146.08,  
1002 146.09, 147.01, 147.02, 147.03, 147.05, 147.06, 148.04, 148.05,  
1003 148.06, 148.07, 148.09, 148.10, 148.11, 148.12, 148.13, 148.14,  
1004 148.15, 149.04, 149.06, 149.08, 149.09, 150.01, 150.02, 150.03,  
1005 150.05, 150.06, 151.03, 151.04, 151.05, 151.06, 152.02, 152.03,  
1006 152.04, 153.00, 169.02, 169.04, 169.06, 169.07, 169.08, 169.09,  
1007 169.10, 169.11, 170.01, 171.08, 171.09, 171.10, 171.11, 171.12,  
1008 171.13, 171.14, 171.15, 171.16, 171.17, 171.18, 171.19, 171.20,  
1009 171.21, 171.22, 171.23, 172.00, 173.01, 173.02, 174.01, 174.02,  
1010 175.03, 175.04, 175.05, 175.06, 176.00, 177.01, 177.02, 177.03,  
1011 178.05, 178.06, 178.07, 178.08, 178.09, 178.10, 178.11, 178.12,  
1012 178.13, 178.14, 179.01, 179.02, 181.00, 183.00, 185.00, 187.00,  
1013 188.00, 189.01, 189.02, and 9900.00.  
1014 2. That part of tract 108.02 consisting of:  
1015 a. That part of block group 3 consisting of block 6.  
1016 3. That part of tract 110.00 consisting of:  
1017 a. That part of block group 1 consisting of blocks 1, 2, 3,  
1018 4, 5, 6, 7, 8, 9, 10, 11, 12, 13, 14, 15, 16, and 17.  
1019 b. All of block group 2.  
1020 c. All of block group 3.  
1021 d. All of block group 4.  
1022 4. That part of tract 128.00 consisting of:  
1023 a. That part of block group 2 consisting of blocks 5, 21,  
1024 22, 23, 24, 26, 27, 28, 29, 30, 31, 32, 33, 34, 35, 36, 37, 38,  
1025 39, 40, and 41.





917356

- 1026        5. That part of tract 136.07 consisting of:
- 1027        a. That part of block group 1 consisting of blocks 8, 17,
- 1028 18, 21, and 22.
- 1029        6. That part of tract 138.03 consisting of:
- 1030        a. That part of block group 1 consisting of blocks 0, 1, 2,
- 1031 3, 4, 5, 6, 7, 8, 9, 10, 11, 12, 13, 14, 15, 16, 17, 18, 19, 20,
- 1032 21, 22, 23, 24, 25, 26, 27, 28, 29, 30, 31, 32, 35, 36, 37, 39,
- 1033 40, 41, and 42.
- 1034        7. That part of tract 141.00 consisting of:
- 1035        a. All of block group 1.
- 1036        b. All of block group 2.
- 1037        c. That part of block group 3 consisting of blocks 0, 1, 2,
- 1038 3, 4, 5, 6, 7, 8, 9, 10, 11, 12, 13, 14, 15, 16, 17, 18, 19, 20,
- 1039 21, 22, 23, 24, 25, 26, 27, 28, 29, 30, 31, 32, 33, 34, 35, 36,
- 1040 37, 38, 39, 40, 45, 47, 48, 49, and 50.
- 1041        8. That part of tract 142.02 consisting of:
- 1042        a. All of block group 1.
- 1043        b. All of block group 2.
- 1044        c. That part of block group 3 consisting of blocks 0, 1, 2,
- 1045 3, 4, 5, 6, 7, 8, 9, 10, 11, 12, 13, 14, 16, 17, 18, 19, 20, 21,
- 1046 and 22.
- 1047        9. That part of tract 184.00 consisting of:
- 1048        a. All of block group 1.
- 1049        b. That part of block group 2 consisting of blocks 18, 19,
- 1050 20, 21, 22, 23, 24, 25, 26, 37, 43, 44, 88, 89, 90, 91, 92, 93,
- 1051 94, 95, 96, 97, 98, and 100.
- 1052        10. That part of tract 190.00 consisting of:
- 1053        a. That part of block group 1 consisting of blocks 29, 30,
- 1054 32, 33, 34, 35, 36, 37, 38, 39, 40, 41, 42, 43, 44, 45, 46, 47,





1055 48, 49, 50, 51, 52, 53, 54, 55, 56, 57, 58, 59, 60, 61, 62, 63,  
1056 64, 65, 66, 67, 68, 69, 70, 71, 72, and 73.  
1057 b. All of block group 2.  
1058 c. That part of block group 3 consisting of blocks 38, 40,  
1059 and 41.  
1060 (11) District 11 is composed of:  
1061 (a) All of Citrus County.  
1062 (b) All of Hernando County.  
1063 (c) All of Sumter County.  
1064 (d) That part of Lake County consisting of:  
1065 1. All of tracts 303.02, 303.05, 303.06, 303.07, 303.08,  
1066 304.05, 304.06, 304.07, 304.08, 304.09, 304.10, 304.11, and  
1067 306.01.  
1068 2. That part of tract 301.04 consisting of:  
1069 a. That part of block group 1 consisting of blocks 44, 45,  
1070 46, 47, 48, 49, 50, 51, 52, 53, and 54.  
1071 3. That part of tract 301.09 consisting of:  
1072 a. That part of block group 1 consisting of blocks 60, 61,  
1073 74, 79, 84, 85, 86, 89, 90, 92, 93, 94, 95, 106, 107, and 108.  
1074 4. That part of tract 301.10 consisting of:  
1075 a. All of block group 1.  
1076 b. All of block group 2.  
1077 c. That part of block group 3 consisting of blocks 0, 1, 2,  
1078 3, 4, 5, 6, 7, 8, 9, 10, 11, 12, 13, 14, 15, 17, 18, 19, 20, 21,  
1079 22, 23, 24, 25, 26, 27, 28, 29, 30, 40, 41, 42, 43, 44, 45, 46,  
1080 47, 48, 49, 50, 51, 52, 53, 54, 55, 56, 57, 58, 59, 114, 115,  
1081 116, and 118.  
1082 5. That part of tract 302.11 consisting of:  
1083 a. That part of block group 2 consisting of blocks 0, 1, 2,





917356

1084 3, 4, 5, 6, 7, 9, 10, 11, 12, 13, 14, 15, 22, 23, 24, and 25.

1085 6. That part of tract 305.05 consisting of:

1086 a. That part of block group 1 consisting of blocks 0, 1,

1087 and 2.

1088 b. That part of block group 2 consisting of blocks 0, 1, 2,

1089 3, 4, 5, 6, 7, 8, 9, 10, 11, 12, 13, 14, 15, 16, 17, 18, 19, and

1090 20.

1091 c. That part of block group 3 consisting of blocks 0, 1, 2,

1092 3, 4, 5, 6, 7, 8, 9, 10, 11, 12, and 18.

1093 7. That part of tract 305.06 consisting of:

1094 a. That part of block group 1 consisting of blocks 0, 1, 2,

1095 3, 4, 5, 6, 7, 8, 9, 10, 11, 12, 13, 14, 15, 16, 17, 18, 19, 20,

1096 21, 22, 23, 24, 25, 26, 27, 28, 29, 30, 31, 32, 33, 34, 35, 36,

1097 37, 38, 39, 40, 41, 42, 43, 44, 45, 46, 47, 48, 49, 50, 51, 52,

1098 53, 54, 55, 56, 57, 58, 59, 60, 61, 62, 63, 64, 71, 72, 73, 74,

1099 76, 77, 78, 86, 87, 88, 89, 90, 94, and 95.

1100 b. All of block group 2.

1101 c. All of block group 3.

1102 (e) That part of Marion County consisting of:

1103 1. All of tracts 6.04, 6.05, 6.06, 6.07, 7.03, 7.04, 7.05,

1104 7.06, 7.07, 8.03, 8.04, 8.05, 8.06, 8.07, 8.08, 8.09, 8.10,

1105 8.11, 9.01, 9.03, 9.04, 10.03, 10.05, 10.07, 10.08, 10.09,

1106 10.11, 10.12, 10.13, 11.02, 11.03, 11.05, 11.06, 12.04, 12.05,

1107 12.06, 12.08, 12.09, 12.10, 12.11, and 9800.00.

1108 2. That part of tract 6.01 consisting of:

1109 a. That part of block group 2 consisting of blocks 82, 83,

1110 84, 85, 86, 90, and 91.

1111 3. That part of tract 10.10 consisting of:

1112 a. That part of block group 1 consisting of blocks 1, 2, 3,





917356

1113 4, 5, 7, 8, 9, 10, 11, 12, 13, 14, 15, 16, 17, 18, 19, 20, 21,  
1114 22, 23, 24, 25, 26, 27, 28, 29, 30, 31, 32, 33, 34, 35, 36, 37,  
1115 38, 39, 40, 41, 42, 43, 44, 45, 46, 47, 48, 49, 50, 51, 53, 54,  
1116 55, 56, 57, 58, 59, 60, 61, 62, 63, 64, 65, 66, 67, 68, 69, 70,  
1117 71, 72, 73, 74, 75, 76, 77, 78, 79, 80, 81, 82, 83, 84, 85, and  
1118 86.  
1119 b. That part of block group 2 consisting of blocks 0, 1, 2,  
1120 3, 4, 5, 7, 8, 9, 10, 12, 13, 15, 16, 17, 18, 19, 20, 21, 22,  
1121 23, 24, 25, 26, 27, 28, 29, 30, 31, 32, 33, 34, 35, 36, and 37.  
1122 4. That part of tract 13.02 consisting of:  
1123 a. That part of block group 3 consisting of blocks 5, 6,  
1124 13, 14, and 16.  
1125 5. That part of tract 22.03 consisting of:  
1126 a. That part of block group 4 consisting of blocks 0, 1, 2,  
1127 3, 4, 5, 6, 7, 8, 9, 10, 11, 12, 13, 14, 15, 16, 17, 18, 19, 20,  
1128 21, 22, 23, 24, 25, 26, 27, and 28.  
1129 6. That part of tract 23.02 consisting of:  
1130 a. All of block group 1.  
1131 b. That part of block group 2 consisting of blocks 0, 1, 2,  
1132 3, 4, 5, 6, 7, 8, 9, 10, 11, 12, 13, 14, 16, 17, 18, 19, 20, 21,  
1133 22, 23, 24, 25, 26, 27, 28, and 29.  
1134 c. That part of block group 3 consisting of blocks 36, 37,  
1135 38, 39, 40, 41, 42, 43, 45, 47, 48, 49, 51, 52, 60, and 61.  
1136 7. That part of tract 24.01 consisting of:  
1137 a. That part of block group 1 consisting of blocks 17, 18,  
1138 19, 20, 22, 23, and 24.  
1139 8. That part of tract 24.02 consisting of:  
1140 a. That part of block group 1 consisting of blocks 0, 1, 2,  
1141 3, 4, 5, 6, 7, 8, 9, 10, 11, 12, 13, 14, 15, 16, 17, 18, 19, 20,





917356

21, 22, 23, 24, 25, 26, 28, 29, 30, 31, 32, 33, 34, 35, 36, 37, 38, and 39.

b. All of block group 2.

9. That part of tract 25.05 consisting of:

a. That part of block group 3 consisting of blocks 17 and 18.

(f) That part of Pasco County consisting of:

1. All of tracts 322.00, 323.00, 324.01, 324.02, 325.00, 326.01, 326.02, and 327.00.

2. That part of tract 321.03 consisting of:

a. All of block group 1.

3. That part of tract 328.02 consisting of:

a. That part of block group 1 consisting of blocks 0, 1, 2, 3, 4, 5, 6, 7, 8, 9, 10, 11, 12, 13, 14, 15, 16, 17, 18, 19, 20, 21, 22, 23, 24, 25, 26, 27, 28, 29, 30, 31, 32, 33, 34, 35, 36, 37, 39, and 40.

b. That part of block group 2 consisting of blocks 0, 1, 2, 3, 4, 5, 6, 7, 8, 10, 11, 12, 14, 16, 17, 18, 19, 20, 21, 22, 23, 24, 25, 26, 27, 28, 29, 30, 31, 32, 33, 34, 35, 36, and 37.

4. That part of tract 328.05 consisting of:

a. All of block group 1.

5. That part of tract 330.05 consisting of:

a. That part of block group 3 consisting of blocks 0 and 1.

6. That part of tract 331.01 consisting of:

a. That part of block group 1 consisting of blocks 0, 1, 2, 3, 4, 5, 6, 7, 8, 9, 10, 11, 12, 13, 14, 15, 16, 17, 18, 19, 20, 21, 22, 23, 24, 25, 26, and 30.

(12) District 12 is composed of:

(a) That part of Hillsborough County consisting of:





917356

1171        1. All of tracts 115.04, 115.06, 115.18, 115.19, 115.20,  
1172 115.25, 115.26, 115.27, and 115.28.

1173        2. That part of tract 114.10 consisting of:  
1174        a. All of block group 1.  
1175        b. That part of block group 2 consisting of blocks 0, 1, 2,  
1176 3, 4, 5, 9, 10, and 11.

1177        c. All of block group 3.

1178        3. That part of tract 115.09 consisting of:  
1179        a. All of block group 1.  
1180        b. All of block group 3.  
1181        c. All of block group 4.

1182        4. That part of tract 115.12 consisting of:  
1183        a. All of block group 1.  
1184        b. That part of block group 2 consisting of blocks 1, 2, 3,  
1185 4, 5, and 9.

1186        (b) That part of Pasco County consisting of:  
1187        1. All of tracts 301.01, 301.02, 302.02, 302.03, 302.04,  
1188 302.05, 303.03, 303.04, 304.04, 304.05, 304.06, 304.07, 304.08,  
1189 304.09, 304.10, 304.11, 304.12, 305.01, 305.02, 306.01, 306.02,  
1190 307.00, 308.00, 309.01, 309.05, 309.06, 310.03, 310.05, 310.06,  
1191 310.07, 310.08, 310.09, 310.10, 310.11, 310.12, 310.13, 310.14,  
1192 311.01, 311.03, 311.04, 312.03, 312.04, 312.05, 312.06, 312.07,  
1193 312.08, 313.01, 313.02, 314.01, 314.04, 314.06, 314.07, 314.10,  
1194 314.11, 314.12, 315.03, 315.04, 315.05, 315.06, 315.07, 315.08,  
1195 316.01, 316.02, 316.03, 316.04, 316.05, 317.01, 317.03, 317.04,  
1196 317.05, 317.06, 317.07, 317.08, 318.04, 318.05, 318.06, 318.07,  
1197 318.08, 318.09, 319.01, 319.02, 319.03, 320.01, 320.05, 320.06,  
1198 320.07, 320.08, 320.09, 320.10, 320.11, 320.12, 320.13, 320.14,  
1199 321.04, 321.05, 321.06, 321.07, 321.08, 321.09, 321.10, 321.11,





917356

1200 321.12, 321.13, 328.04, 329.01, 329.02, 329.05, 330.06, 330.07,  
1201 330.08, 330.09, 330.10, 330.11, 330.12, 330.13, 330.14, 331.02,  
1202 and 9900.00.

1203 2. That part of tract 321.03 consisting of:  
1204 a. All of block group 2.  
1205 b. All of block group 3.

1206 3. That part of tract 328.02 consisting of:  
1207 a. That part of block group 1 consisting of blocks 38, 41,  
1208 42, 43, and 44.

1209 b. That part of block group 2 consisting of blocks 9, 13,  
1210 and 15.

1211 4. That part of tract 328.05 consisting of:  
1212 a. All of block group 2.

1213 5. That part of tract 330.05 consisting of:  
1214 a. All of block group 1.  
1215 b. All of block group 2.  
1216 c. That part of block group 3 consisting of blocks 2, 3, 4,  
1217 5, 6, 7, 8, 9, 10, 11, 12, 13, 14, 15, 16, 17, 18, 19, 20, 21,  
1218 22, 23, 24, and 25.

1219 6. That part of tract 331.01 consisting of:  
1220 a. That part of block group 1 consisting of blocks 27, 28,  
1221 and 29.

1222 b. All of block group 2.

1223 (c) That part of Pinellas County consisting of:  
1224 1. All of tracts 269.04, 269.08, 269.09, 269.14, 269.15,  
1225 270.00, 271.05, 271.07, 271.08, 272.02, 272.04, 272.06, 272.07,  
1226 272.08, 272.09, 272.10, 272.11, 272.12, 273.08, 273.09, 273.14,  
1227 273.16, 273.17, 273.18, 273.19, 273.20, 273.21, 273.23, 273.24,  
1228 273.25, 273.26, 273.27, 273.28, 273.29, 273.30, 273.31, 273.32,





1229 273.33, 274.01, 274.04, 275.01, 275.03, and 275.04.

1230 2. That part of tract 263.00 consisting of:

1231 a. That part of block group 1 consisting of blocks 4, 10,

1232 and 11.

1233 3. That part of tract 268.11 consisting of:

1234 a. That part of block group 1 consisting of blocks 0 and

1235 14.

1236 b. That part of block group 3 consisting of blocks 0 and 1.

1237 4. That part of tract 268.14 consisting of:

1238 a. That part of block group 1 consisting of block 1.

1239 b. That part of block group 2 consisting of blocks 0 and

1240 25.

1241 5. That part of tract 268.16 consisting of:

1242 a. That part of block group 1 consisting of block 5.

1243 6. That part of tract 268.20 consisting of:

1244 a. That part of block group 1 consisting of blocks 0, 1, 2,

1245 3, 5, 6, 7, 8, 9, 10, 11, 12, 13, 14, 15, and 16.

1246 b. All of block group 2.

1247 c. That part of block group 3 consisting of block 1.

1248 d. All of block group 4.

1249 7. That part of tract 268.21 consisting of:

1250 a. That part of block group 1 consisting of blocks 0 and 1.

1251 b. That part of block group 2 consisting of blocks 0, 3, 4,

1252 5, 6, 7, 8, 14, 15, 16, 17, 18, 19, 20, 21, 22, 23, 24, 25, 26,

1253 27, 28, and 29.

1254 8. That part of tract 269.11 consisting of:

1255 a. That part of block group 1 consisting of blocks 6, 7, 8,

1256 9, 10, 11, 12, 13, 14, 15, 16, 17, 18, 19, and 20.

1257 b. That part of block group 2 consisting of blocks 0, 1, 2,





917356

1258 3, 4, 5, and 6.

1259 c. That part of block group 3 consisting of blocks 0, 1,

1260 and 2.

1261 9. That part of tract 269.12 consisting of:

1262 a. That part of block group 2 consisting of blocks 1 and 2.

1263 b. That part of block group 3 consisting of block 11.

1264 10. That part of tract 269.13 consisting of:

1265 a. That part of block group 3 consisting of block 2.

1266 11. That part of tract 269.16 consisting of:

1267 a. All of block group 1.

1268 b. All of block group 2.

1269 c. All of block group 3.

1270 d. That part of block group 4 consisting of blocks 0, 1, 2,

1271 3, 4, 5, 6, 13, 14, 15, 16, 19, and 21.

1272 12. That part of tract 269.17 consisting of:

1273 a. That part of block group 1 consisting of blocks 0, 1,

1274 and 2.

1275 13. That part of tract 271.06 consisting of:

1276 a. All of block group 1.

1277 b. All of block group 2.

1278 c. That part of block group 3 consisting of blocks 0, 1, 2,

1279 3, 4, 5, 6, 7, 8, 9, 10, 11, 12, 13, 14, 15, 16, 17, 19, 20, 21,

1280 22, 23, 24, 29, 30, 31, 32, 33, 34, 35, 36, 37, 38, 39, 40, 41,

1281 42, 43, 44, 45, 46, 47, and 48.

1282 14. That part of tract 9900.00 consisting of:

1283 a. That part of block group 0 consisting of blocks 1, 2, 3,

1284 4, 5, 6, 7, 8, 9, 10, and 11.

1285 (13) District 13 is composed of:

1286 (a) That part of Pinellas County consisting of:





917356

1287           1. All of tracts 201.05, 201.06, 201.07, 201.08, 201.09,  
1288           201.10, 202.01, 202.02, 202.06, 202.07, 202.08, 202.09, 203.01,  
1289           203.02, 204.00, 205.00, 206.00, 207.00, 208.00, 212.00, 215.01,  
1290           215.02, 216.00, 218.00, 219.00, 220.00, 221.01, 221.02, 222.00,  
1291           223.01, 223.02, 224.01, 224.02, 225.01, 225.02, 225.03, 226.01,  
1292           226.02, 227.00, 228.01, 228.02, 229.01, 229.02, 230.00, 231.00,  
1293           232.00, 233.00, 234.00, 235.01, 235.02, 236.01, 236.02, 237.00,  
1294           238.00, 239.00, 240.01, 240.02, 240.04, 240.05, 241.00, 242.01,  
1295           242.02, 243.01, 243.02, 244.03, 244.06, 244.08, 244.09, 244.10,  
1296           244.11, 244.12, 244.13, 245.05, 245.07, 245.08, 245.09, 245.10,  
1297           245.12, 245.14, 245.15, 245.16, 245.17, 245.18, 245.19, 246.01,  
1298           246.03, 246.04, 247.01, 247.02, 247.03, 248.01, 248.03, 248.04,  
1299           248.05, 249.01, 249.04, 249.05, 249.06, 249.07, 249.08, 250.04,  
1300           250.07, 250.09, 250.11, 250.12, 250.13, 250.14, 250.15, 250.16,  
1301           250.17, 250.18, 250.19, 250.20, 250.21, 251.06, 251.07, 251.08,  
1302           251.09, 251.10, 251.11, 251.12, 251.13, 251.14, 251.15, 251.16,  
1303           251.19, 251.20, 251.21, 251.22, 251.23, 252.04, 252.05, 252.07,  
1304           252.08, 252.09, 252.10, 252.11, 253.03, 253.05, 253.07, 253.09,  
1305           253.10, 253.11, 254.01, 254.07, 254.11, 254.12, 254.13, 254.14,  
1306           254.15, 254.16, 254.17, 254.18, 254.19, 254.20, 254.21, 255.01,  
1307           255.05, 255.07, 255.08, 255.09, 255.10, 256.02, 256.03, 256.04,  
1308           257.00, 258.00, 259.01, 259.02, 260.01, 260.03, 260.04, 261.01,  
1309           261.02, 262.00, 264.01, 264.02, 265.01, 265.02, 266.01, 266.02,  
1310           267.01, 267.03, 267.04, 267.05, 268.04, 268.09, 268.12, 268.13,  
1311           268.15, 268.17, 268.18, 268.19, 276.03, 276.04, 276.05, 276.06,  
1312           277.01, 277.03, 277.04, 278.01, 278.02, 279.01, 279.05, 280.02,  
1313           280.04, 280.05, 280.06, 281.02, 281.03, 281.04, 282.00, 283.00,  
1314           284.03, 285.00, 286.01, 286.02, 287.00, and 9901.00.

1315           2. That part of tract 263.00 consisting of:





917356

1316        a. That part of block group 1 consisting of blocks 0, 1, 2,  
1317 3, 5, 6, 7, 8, 9, 12, 13, 14, 15, 16, 17, 18, 19, 20, 21, 22,  
1318 23, 24, 25, 26, 27, 28, 29, 30, 31, 32, 33, 34, 35, 36, 37, 38,  
1319 39, 40, 41, 42, 43, 44, 45, 46, 47, 48, 49, 50, 51, 52, 53, 54,  
1320 55, 56, 57, 58, 59, and 60.

1321        b. All of block group 2.  
1322        c. All of block group 3.  
1323        d. All of block group 4.  
1324        e. All of block group 5.  
1325        f. All of block group 6.

1326        3. That part of tract 268.11 consisting of:  
1327        a. That part of block group 1 consisting of blocks 1, 2, 3,  
1328 4, 5, 6, 7, 8, 9, 10, 11, 12, and 13.

1329        b. All of block group 2.  
1330        c. That part of block group 3 consisting of blocks 2, 3, 4,  
1331 5, 6, 7, 8, 9, 10, 11, 12, 13, 14, 15, 16, 17, 18, 19, 20, 21,  
1332 22, 23, 24, 25, 26, 27, 28, 29, 30, 31, 32, 33, 34, 35, 36, 37,  
1333 38, 39, 40, 41, 42, 43, 44, and 45.

1334        d. All of block group 4.

1335        4. That part of tract 268.14 consisting of:  
1336        a. That part of block group 1 consisting of blocks 0, 2, 3,  
1337 4, 5, 6, 7, 8, 9, 10, 11, 12, 13, 14, 15, 16, 17, 18, 19, and  
1338 20.

1339        b. That part of block group 2 consisting of blocks 1, 2, 3,  
1340 4, 5, 6, 7, 8, 9, 10, 11, 12, 13, 14, 15, 16, 17, 18, 19, 20,  
1341 21, 22, 23, 24, 26, 27, 28, and 29.

1342        5. That part of tract 268.16 consisting of:  
1343        a. That part of block group 1 consisting of blocks 0, 1, 2,  
1344 3, 4, 6, 7, 8, 9, 10, 11, 12, 13, 14, 15, 16, 17, 18, 19, 20,





917356

1345 21, 22, 23, 24, 25, 26, 27, 28, 29, 30, 31, 32, 33, 34, 35, 36,  
1346 37, 38, 39, 40, 41, 42, 43, 44, 45, 46, 47, 48, 49, 50, 51, and  
1347 52.  
1348 b. All of block group 2.  
1349 c. All of block group 3.  
1350 d. All of block group 4.  
1351 6. That part of tract 268.20 consisting of:  
1352 a. That part of block group 1 consisting of block 4.  
1353 b. That part of block group 3 consisting of blocks 0, 2, 3,  
1354 4, and 5.  
1355 7. That part of tract 268.21 consisting of:  
1356 a. That part of block group 1 consisting of blocks 2, 3, 4,  
1357 5, 6, 7, 8, 9, 10, 11, and 12.  
1358 b. That part of block group 2 consisting of blocks 1, 2, 9,  
1359 10, 11, 12, and 13.  
1360 8. That part of tract 269.11 consisting of:  
1361 a. That part of block group 1 consisting of blocks 0, 1, 2,  
1362 3, 4, 5, and 21.  
1363 b. That part of block group 2 consisting of block 7.  
1364 c. That part of block group 3 consisting of blocks 3, 4, 5,  
1365 6, 7, 8, 9, and 10.  
1366 9. That part of tract 269.12 consisting of:  
1367 a. All of block group 1.  
1368 b. That part of block group 2 consisting of block 0.  
1369 c. That part of block group 3 consisting of blocks 0, 1, 2,  
1370 3, 4, 5, 6, 7, 8, 9, 10, 12, 13, 14, 15, 16, 17, 18, 19, 20, 21,  
1371 22, 23, 24, 25, 26, 27, 28, 29, 30, 31, 32, 33, 34, 35, and 36.  
1372 10. That part of tract 269.13 consisting of:  
1373 a. All of block group 1.





917356

b. All of block group 2.

c. That part of block group 3 consisting of blocks 0, 1, and 3.

11. That part of tract 269.16 consisting of:

a. That part of block group 4 consisting of blocks 7, 8, 9, 10, 11, 12, 17, 18, and 20.

12. That part of tract 269.17 consisting of:

a. That part of block group 1 consisting of blocks 3, 4, 5, 6, 7, 8, 9, 10, 11, 12, 13, 14, 15, 16, and 17.

13. That part of tract 271.06 consisting of:

a. That part of block group 3 consisting of blocks 18, 25, 26, 27, and 28.

14. That part of tract 9900.00 consisting of:

a. That part of block group 0 consisting of blocks 12, 13, 14, 15, 16, 17, 18, 19, 20, 21, 22, 23, 24, 25, 26, 27, 28, 29, 30, 31, 32, 33, 34, 35, 36, 37, 38, 39, 40, 41, and 42.

(14) District 14 is composed of:

(a) That part of Hillsborough County consisting of:

1. All of tracts 1.01, 1.02, 2.01, 2.02, 3.01, 3.02, 4.01, 4.02, 5.00, 6.01, 6.02, 7.01, 7.02, 8.00, 9.01, 9.02, 10.01, 11.00, 12.00, 13.00, 14.00, 15.00, 16.00, 17.00, 19.00, 20.00, 21.00, 22.00, 23.00, 24.00, 25.00, 26.00, 27.01, 27.02, 28.00, 29.00, 30.00, 31.00, 32.00, 33.00, 34.00, 35.00, 37.00, 38.00, 41.00, 42.00, 43.00, 44.00, 45.00, 46.01, 46.02, 47.00, 48.00, 49.01, 49.02, 50.00, 51.01, 51.02, 53.01, 53.02, 54.01, 55.00, 57.00, 58.00, 59.00, 60.00, 61.01, 61.03, 62.00, 63.00, 64.00, 65.01, 65.03, 65.04, 66.00, 67.00, 68.01, 68.02, 69.00, 70.01, 70.02, 71.02, 71.03, 72.00, 73.00, 102.03, 102.04, 102.10, 102.11, 102.12, 102.15, 102.16, 102.17, 102.18, 107.01, 107.02,





917356

1403 108.05, 108.08, 108.09, 108.10, 108.11, 108.14, 108.15, 108.16,  
1404 108.17, 108.19, 108.20, 108.21, 108.22, 108.23, 108.24, 109.00,  
1405 110.03, 110.05, 110.06, 110.07, 110.08, 110.10, 110.13, 110.16,  
1406 110.17, 110.18, 110.19, 111.03, 111.06, 111.07, 111.08, 111.09,  
1407 112.03, 112.04, 112.05, 112.06, 113.01, 113.03, 113.04, 114.07,  
1408 114.08, 114.09, 114.11, 114.12, 114.13, 114.14, 114.15, 114.16,  
1409 114.17, 114.18, 115.10, 115.14, 115.15, 115.16, 115.21, 115.22,  
1410 115.23, 115.24, 116.03, 116.05, 116.10, 116.11, 116.12, 116.13,  
1411 116.14, 116.15, 116.16, 116.17, 117.08, 117.12, 117.13, 117.14,  
1412 117.15, 117.16, 118.02, 118.04, 118.05, 118.06, 119.05, 119.07,  
1413 119.08, 119.09, 119.10, 119.11, 142.00, 144.00, 9801.00,  
1414 9803.00, 9804.00, 9805.00, 9806.00, and 9807.00.  
1415 2. That part of tract 10.02 consisting of:  
1416 a. All of block group 1.  
1417 b. All of block group 2.  
1418 c. That part of block group 3 consisting of blocks 3, 4, 5,  
1419 6, 7, 8, 9, 10, 11, 12, 13, 14, 15, 16, 20, 21, 22, and 23.  
1420 d. That part of block group 4 consisting of blocks 1, 2, 3,  
1421 4, 5, 6, 7, 8, 9, 10, 11, 12, 13, 14, 15, 16, 17, 18, 19, 20,  
1422 21, 22, 23, 24, and 25.  
1423 3. That part of tract 18.00 consisting of:  
1424 a. All of block group 1.  
1425 b. That part of block group 2 consisting of blocks 1, 2, 3,  
1426 4, 5, 6, 7, 8, 9, 10, 11, 12, 13, 14, 15, 16, 17, 18, 19, and  
1427 20.  
1428 c. All of block group 3.  
1429 d. All of block group 4.  
1430 4. That part of tract 36.00 consisting of:  
1431 a. All of block group 1.





917356

b. That part of block group 2 consisting of blocks 5, 6, 7, 8, 9, 10, 11, 12, 13, 14, 15, 16, 17, 18, 19, 20, 21, 22, 23, and 24.

c. That part of block group 3 consisting of blocks 2, 3, 4, 5, 6, 7, 8, 9, 10, 11, 12, 13, 14, 15, 16, 17, 18, 19, 20, and 21.

d. All of block group 4.

5. That part of tract 102.13 consisting of:

a. That part of block group 1 consisting of blocks 1, 2, 3, 4, 5, 6, 7, 8, 9, 10, 11, 12, 13, 14, 15, 16, 17, 18, 19, 20, 21, 22, 23, 24, 25, 26, 27, 28, 29, 30, 31, 32, 33, 34, 35, 36, 37, 38, 39, 40, 41, 42, 43, 44, 45, 46, and 47.

6. That part of tract 104.01 consisting of:

a. That part of block group 1 consisting of blocks 0, 1, 2, 3, 4, 5, 6, 7, 8, 9, 10, 11, 12, 13, 14, 15, 16, and 19.

b. All of block group 2.

c. All of block group 3.

7. That part of tract 104.02 consisting of:

a. That part of block group 3 consisting of blocks 4, 10, and 48.

b. That part of block group 4 consisting of blocks 0, 1, 2, 3, 4, 5, 6, 7, 8, 9, 10, 11, and 13.

8. That part of tract 105.01 consisting of:

a. That part of block group 2 consisting of blocks 13, 14, 15, and 16.

b. That part of block group 3 consisting of blocks 4, 5, 6, 7, 8, 9, 10, 25, and 26.

9. That part of tract 106.00 consisting of:

a. All of block group 1.





917356

b. All of block group 2.

c. That part of block group 3 consisting of blocks 0, 1, 2, 3, 4, 5, 6, 7, 8, 9, 10, 11, 12, 13, 14, 15, 16, 17, 18, 19, 20, 23, 24, 25, and 26.

10. That part of tract 114.10 consisting of:

a. That part of block group 2 consisting of blocks 6, 7, and 8.

11. That part of tract 115.09 consisting of:

a. All of block group 2.

12. That part of tract 115.12 consisting of:

a. That part of block group 2 consisting of blocks 0, 6, 7, and 8.

b. All of block group 3.

13. That part of tract 120.01 consisting of:

a. That part of block group 2 consisting of blocks 9, 10, 11, 12, 13, 15, 16, 17, 18, 19, 20, 21, 43, and 46.

14. That part of tract 120.02 consisting of:

a. That part of block group 1 consisting of blocks 13, 14, 15, 16, 17, 18, 19, 20, 21, 22, 23, 24, 25, 26, 27, 28, 29, and 35.

b. That part of block group 2 consisting of blocks 44, 45, 46, and 47.

c. That part of block group 3 consisting of blocks 11, 20, 21, 22, and 26.

15. That part of tract 135.01 consisting of:

a. That part of block group 1 consisting of blocks 14, 15, and 16.

16. That part of tract 136.04 consisting of:

a. That part of block group 1 consisting of blocks 3, 4,





917356

and 5.

17. That part of tract 143.00 consisting of:

a. That part of block group 1 consisting of blocks 4, 5, 6, 15, and 16.

18. That part of tract 9900.00 consisting of:

a. That part of block group 0 consisting of blocks 1, 2, 3, 4, 16, 17, 18, 19, 20, 21, 22, 23, 24, 25, 29, 30, and 31.

(15) District 15 is composed of:

(a) That part of Hillsborough County consisting of:

1. All of tracts 101.05, 101.06, 101.07, 103.03, 103.04, 103.05, 105.02, 121.03, 121.06, 121.07, 121.08, 121.09, 121.10, 122.06, 122.07, 122.08, 122.09, 122.10, 122.11, 122.12, 122.13, 123.01, 123.03, 123.04, 124.01, 124.02, 124.03, 125.01, 125.03, 125.04, 126.00, 127.01, 127.02, 128.00, 129.00, 130.01, 130.02, 130.03, 131.00, 132.03, 132.04, 132.05, 132.06, 132.07, 132.08, 133.05, 133.07, 133.10, 133.11, 133.12, 133.13, 133.14, 133.15, 133.16, 133.17, 133.19, 133.20, 133.22, 133.23, 134.06, 134.07, 134.09, 134.10, 134.11, 134.12, 134.13, 134.14, 134.15, 135.03, 135.04, 135.05, 136.02, 137.02, 137.03, 137.05, 137.06, 138.02, 138.03, 138.04, 138.06, 138.07, 139.12, 139.15, 139.16, 139.17, 139.18, 139.19, 139.22, 139.23, 139.24, 139.25, and 139.26.

2. That part of tract 10.02 consisting of:

a. That part of block group 3 consisting of blocks 0, 1, 2, 17, 18, and 19.

b. That part of block group 4 consisting of block 0.

3. That part of tract 18.00 consisting of:

a. That part of block group 2 consisting of block 0.

4. That part of tract 36.00 consisting of:

a. That part of block group 2 consisting of blocks 0, 1, 2,





917356

1519 3, 4, 25, 26, and 27.

1520 b. That part of block group 3 consisting of blocks 0, 1,

1521 and 22.

1522 5. That part of tract 101.08 consisting of:

1523 a. That part of block group 1 consisting of blocks 1, 2, 3,

1524 4, 5, 6, 7, 8, 9, 10, 11, 12, 13, 14, 15, 16, 17, 18, 19, 20,

1525 21, 22, 23, 24, 25, 26, 27, 28, 29, 30, 31, 32, 33, 34, 35, 36,

1526 and 37.

1527 b. All of block group 2.

1528 6. That part of tract 102.13 consisting of:

1529 a. That part of block group 1 consisting of block 0.

1530 7. That part of tract 104.01 consisting of:

1531 a. That part of block group 1 consisting of blocks 17 and

1532 18.

1533 8. That part of tract 104.02 consisting of:

1534 a. All of block group 1.

1535 b. All of block group 2.

1536 c. That part of block group 3 consisting of blocks 0, 1, 2,

1537 3, 5, 6, 7, 8, 9, 11, 12, 13, 14, 15, 16, 17, 18, 19, 20, 21,

1538 22, 23, 24, 25, 26, 27, 28, 29, 30, 31, 32, 33, 34, 35, 36, 37,

1539 38, 39, 40, 41, 42, 43, 44, 45, 46, 47, 49, 50, and 51.

1540 d. That part of block group 4 consisting of block 12.

1541 9. That part of tract 105.01 consisting of:

1542 a. All of block group 1.

1543 b. That part of block group 2 consisting of blocks 0, 1, 2,

1544 3, 4, 5, 6, 7, 8, 9, 10, 11, 12, 17, 18, 19, 20, 21, 22, and 23.

1545 c. That part of block group 3 consisting of blocks 0, 1, 2,

1546 3, 11, 12, 13, 14, 15, 16, 17, 18, 19, 20, 21, 22, 23, and 24.

1547 10. That part of tract 106.00 consisting of:





917356

- 1548        a. That part of block group 3 consisting of blocks 21 and  
1549 22.
- 1550        11. That part of tract 120.01 consisting of:  
1551        a. All of block group 1.  
1552        b. That part of block group 2 consisting of blocks 0, 1, 2,  
1553 3, 4, 5, 6, 7, 8, 14, 22, 23, 24, 25, 26, 27, 28, 29, 30, 31,  
1554 32, 33, 34, 35, 36, 37, 38, 39, 40, 41, 42, 44, and 45.
- 1555        12. That part of tract 120.02 consisting of:  
1556        a. That part of block group 1 consisting of blocks 0, 1, 2,  
1557 3, 4, 5, 6, 7, 8, 9, 10, 11, 12, 30, 31, 32, 33, 34, and 36.  
1558        b. That part of block group 2 consisting of blocks 0, 1, 2,  
1559 3, 4, 5, 6, 7, 8, 9, 10, 11, 12, 13, 14, 15, 16, 17, 18, 19, 20,  
1560 21, 22, 23, 24, 25, 26, 27, 28, 29, 30, 31, 32, 33, 34, 35, 36,  
1561 37, 38, 39, 40, 41, 42, and 43.
- 1562        c. That part of block group 3 consisting of blocks 0, 1, 2,  
1563 3, 4, 5, 6, 7, 8, 9, 10, 12, 13, 14, 15, 16, 17, 18, 19, 23, 24,  
1564 and 25.
- 1565        13. That part of tract 130.04 consisting of:  
1566        a. All of block group 1.  
1567        b. That part of block group 2 consisting of blocks 0, 1, 2,  
1568 3, 4, 5, 6, 7, 8, 9, 10, 11, 12, 13, 14, 15, 17, 18, 19, 20, 21,  
1569 22, 23, and 24.
- 1570        c. All of block group 3.  
1571        14. That part of tract 135.01 consisting of:  
1572        a. That part of block group 1 consisting of blocks 0, 1, 2,  
1573 3, 4, 5, 6, 7, 8, 9, 10, 11, 12, 13, 17, 18, 19, 20, 21, 22, 23,  
1574 24, 25, 26, and 27.
- 1575        b. All of block group 2.  
1576        15. That part of tract 136.04 consisting of:





917356

a. That part of block group 1 consisting of blocks 0, 1, 2, 6, 7, 8, 9, 10, 11, 12, 13, 14, 15, 16, 17, 18, 19, 20, 21, 22, 23, 24, 25, 26, 27, 28, 29, 30, 31, 32, 33, 34, 35, 36, 37, 38, 39, 40, 41, 42, 43, 44, 45, 46, 47, 48, 49, 50, 51, 52, 53, 54, 55, 56, 57, 58, 59, 60, 61, 62, 63, 64, 65, 66, 67, 68, 69, 70, 71, 72, 73, 74, 75, 76, 77, 78, and 79.

16. That part of tract 138.01 consisting of:

a. That part of block group 1 consisting of blocks 0, 1, 2, 3, 4, 5, 6, 7, 8, 9, 10, 11, 12, 13, 14, 15, 16, 17, 18, 19, 20, 21, 22, 23, 24, 25, 26, 27, 28, 29, 30, 31, 32, and 33.

b. That part of block group 2 consisting of blocks 0, 1, 2, 3, 4, 5, 6, and 7.

17. That part of tract 139.03 consisting of:

a. All of block group 1.

b. That part of block group 2 consisting of blocks 0, 1, 2, 3, 4, 5, 6, 7, 8, 9, 10, 11, 12, 13, 14, 15, 16, 17, 18, 19, 20, 21, 22, 23, 24, 25, 26, 27, 28, 29, 30, 31, 32, 33, 34, 35, 36, and 39.

18. That part of tract 139.07 consisting of:

a. That part of block group 1 consisting of blocks 0, 1, 2, 3, 4, 5, 6, 7, 8, 9, 10, 11, 12, 13, 15, and 16.

b. That part of block group 2 consisting of blocks 0, 1, 2, 3, 4, 5, and 28.

19. That part of tract 139.13 consisting of:

a. All of block group 1.

b. That part of block group 2 consisting of blocks 0, 1, 2, 3, 4, 5, 6, 7, 8, 9, 10, 11, 12, 13, 14, 15, 16, 17, 18, 19, 20, 21, 22, 23, 24, 25, 26, 27, 28, 29, 30, 33, 35, 36, 37, 38, 39, 40, 46, 47, 48, 49, 50, and 51.





917356

- 1606 c. All of block group 3.
- 1607 20. That part of tract 140.07 consisting of:
- 1608 a. That part of block group 1 consisting of blocks 0, 1,
- 1609 and 2.
- 1610 21. That part of tract 143.00 consisting of:
- 1611 a. That part of block group 1 consisting of blocks 0, 1, 2,
- 1612 3, 7, 8, 9, 10, 11, 12, 13, 14, 17, 18, and 19.
- 1613 b. All of block group 2.
- 1614 c. All of block group 3.
- 1615 22. That part of tract 9900.00 consisting of:
- 1616 a. That part of block group 0 consisting of blocks 5, 6, 7,
- 1617 10, and 26.
- 1618 (b) That part of Polk County consisting of:
- 1619 1. All of tracts 103.00, 104.01, 104.02, 105.01, 105.02,
- 1620 106.01, 106.03, 106.04, 107.01, 107.02, 108.00, 109.00, 110.00,
- 1621 111.00, 112.02, 112.03, 112.04, 113.00, 114.00, 115.01, 115.02,
- 1622 116.03, 116.06, 117.04, 117.22, 117.31, 117.32, 118.21, 118.22,
- 1623 118.34, 118.36, 118.37, 119.01, 119.02, 119.09, 119.11, 119.13,
- 1624 120.01, 120.02, 120.03, 120.04, 121.24, 121.25, 121.26, 121.27,
- 1625 121.28, 121.33, 122.07, 122.08, 122.09, 123.04, and 164.00.
- 1626 2. That part of tract 116.04 consisting of:
- 1627 a. That part of block group 2 consisting of blocks 0, 1, 2,
- 1628 3, 4, 5, 6, 7, 8, 9, 10, 11, 13, 14, 15, 16, 17, 18, 19, 20, 21,
- 1629 22, 23, 24, 25, 26, 27, 28, 29, 30, 31, 32, 33, 34, 35, 36, 37,
- 1630 38, 39, 40, 41, 42, 43, and 44.
- 1631 b. That part of block group 3 consisting of blocks 16 and
- 1632 17.
- 1633 3. That part of tract 116.05 consisting of:
- 1634 a. That part of block group 2 consisting of blocks 29, 30,





917356

31, 32, 33, 34, and 35.

4. That part of tract 117.21 consisting of:

a. That part of block group 1 consisting of blocks 13, 14, 15, 31, 32, 33, 34, 35, 36, 37, 38, 39, 40, 41, 42, 43, 44, 45, 46, and 47.

b. That part of block group 2 consisting of blocks 0, 1, 2, 3, 4, 5, 6, 7, 8, 9, 10, 11, 12, 13, 14, 15, 16, 17, 27, 28, 29, 30, 31, 32, 33, 34, 35, 36, 37, 38, 39, and 40.

5. That part of tract 118.32 consisting of:

a. That part of block group 1 consisting of blocks 1, 2, 4, 11, 12, 13, 16, 17, 18, and 22.

b. All of block group 2.

c. All of block group 3.

6. That part of tract 119.12 consisting of:

a. That part of block group 1 consisting of blocks 0 and 1.

7. That part of tract 121.13 consisting of:

a. All of block group 1.

b. All of block group 2.

c. All of block group 3.

d. That part of block group 4 consisting of blocks 0, 1, 2, 3, 4, 5, 6, 7, 8, 9, 10, 11, 12, 13, 14, 15, 16, 17, 18, 19, 21, 22, 23, 24, and 25.

8. That part of tract 122.03 consisting of:

a. All of block group 1.

b. That part of block group 2 consisting of blocks 6, 7, 8, 9, 10, 11, and 12.

9. That part of tract 123.03 consisting of:

a. All of block group 2.

b. All of block group 3.





917356

10. That part of tract 123.09 consisting of:

a. That part of block group 1 consisting of blocks 10, 11, 12, 13, 14, and 15.

(16) District 16 is composed of:

(a) All of Manatee County.

(b) That part of Hillsborough County consisting of:

1. All of tracts 139.14, 140.02, 140.03, 140.08, 140.09, 140.10, 140.11, 140.12, 140.13, 140.14, 140.17, 141.04, 141.06, 141.08, 141.09, 141.17, 141.18, 141.19, 141.21, 141.22, 9802.00, and 9901.00.

2. That part of tract 138.01 consisting of:

a. That part of block group 1 consisting of blocks 34, 35, 36, 37, 38, 39, 40, 41, 42, 43, 44, 45, 46, 47, 48, 49, 50, 51, 52, 53, 54, 55, 56, 57, 58, 59, 60, 61, 62, 63, 64, 65, 66, 67, and 68.

b. That part of block group 2 consisting of blocks 8, 9, 10, 11, 12, 13, 14, 15, 16, 17, 18, and 19.

3. That part of tract 139.03 consisting of:

a. That part of block group 2 consisting of blocks 40, 41, 42, 43, 44, 45, 46, 47, 48, 49, 50, and 51.

4. That part of tract 139.07 consisting of:

a. That part of block group 1 consisting of blocks 14, 17, 18, 19, 20, 21, and 22.

b. That part of block group 2 consisting of blocks 6, 7, 8, 9, 10, 11, 12, 13, 14, 15, 16, 17, 18, 19, 20, 21, 22, 23, 24, 25, 26, 27, and 29.

5. That part of tract 139.13 consisting of:

a. That part of block group 2 consisting of blocks 31, 32, 34, 41, 42, 43, 44, and 45.





1693        6. That part of tract 140.07 consisting of:  
1694        a. That part of block group 1 consisting of blocks 3, 4, 5,  
1695 6, 7, 8, 9, 10, 11, 12, 13, 14, 15, 16, 17, 18, 19, 20, 21, 22,  
1696 23, 24, 25, 26, 27, 28, 29, 30, 31, 32, 33, 34, 35, 36, 37, 38,  
1697 39, 40, 41, 42, 43, 44, 45, 46, 47, 48, 49, 50, 51, 52, 53, 54,  
1698 55, 56, 57, 58, 59, 60, 61, 62, 63, 64, 65, 66, 67, 68, 69, 70,  
1699 71, 72, 73, 74, 75, 76, 77, 78, 79, 80, 81, and 82.  
1700        7. That part of tract 9900.00 consisting of:  
1701        a. That part of block group 0 consisting of blocks 8, 9,  
1702 11, 12, 13, 14, 15, 27, 28, 32, 33, 34, 35, 36, 37, 38, 39, 40,  
1703 and 41.  
1704        (c) That part of Sarasota County consisting of:  
1705        1. All of tracts 1.02, 1.03, 1.04, 2.00, 3.00, 4.01, 4.04,  
1706 4.05, 4.06, 4.07, 5.01, 5.02, 5.03, 6.01, 6.02, 7.00, 8.01,  
1707 8.02, 9.00, 10.00, 11.01, 11.02, 12.02, 12.03, 12.04, 12.05,  
1708 12.06, 13.01, 13.02, 13.03, 13.04, 14.02, 14.03, 14.04, 14.05,  
1709 15.03, 15.04, 15.05, 15.08, 15.09, 15.10, 15.11, 16.01, 16.02,  
1710 17.02, 17.03, 17.04, 18.01, 18.03, 18.04, 18.05, 19.03, 19.04,  
1711 19.05, 19.09, 20.03, 20.04, 20.07, 20.08, 20.11, 20.12, 20.13,  
1712 20.14, 20.15, 20.16, 21.01, 21.02, 22.01, 22.03, 22.04, 22.05,  
1713 23.02, 23.05, 27.14, 27.25, and 27.27.  
1714        2. That part of tract 23.04 consisting of:  
1715        a. That part of block group 1 consisting of blocks 0 and 2.  
1716        b. That part of block group 2 consisting of blocks 0, 1, 8,  
1717 9, 10, and 11.  
1718        c. That part of block group 3 consisting of block 0.  
1719        3. That part of tract 23.06 consisting of:  
1720        a. All of block group 1.  
1721        4. That part of tract 24.04 consisting of:





917356

1722        a. That part of block group 1 consisting of blocks 1 and  
1723 15.  
1724        5. That part of tract 27.16 consisting of:  
1725        a. That part of block group 1 consisting of blocks 0, 1, 2,  
1726 3, 4, 5, 6, 7, 8, 9, 10, 11, 12, 13, 14, 15, 16, 17, 20, 21, 22,  
1727 23, 24, 25, 26, and 43.  
1728        6. That part of tract 27.26 consisting of:  
1729        a. All of block group 1.  
1730        b. That part of block group 2 consisting of blocks 0, 1, 2,  
1731 3, 4, 5, 6, 7, 8, 9, 10, 11, 12, 13, 14, 15, 16, 17, 18, 19, 20,  
1732 21, 22, 23, 24, 25, 26, 27, 28, 29, 30, 31, 32, 33, 34, 35, 36,  
1733 37, 38, 39, 40, 41, 42, 43, 44, 45, 46, 47, 48, 49, 50, 51, 52,  
1734 53, 54, 55, 56, 57, 58, 65, 66, 67, 68, 69, 70, 71, 72, 73, 74,  
1735 75, 76, 77, 78, 79, 80, 81, 82, 83, 84, 85, 86, 87, 88, 89, 90,  
1736 91, 92, 93, 94, 95, 96, 97, 98, 99, and 115.  
1737        7. That part of tract 27.38 consisting of:  
1738        a. That part of block group 2 consisting of block 1.  
1739        8. That part of tract 9900.00 consisting of:  
1740        a. That part of block group 0 consisting of blocks 1, 2, 3,  
1741 4, 5, 6, and 7.  
1742        (17) District 17 is composed of:  
1743        (a) All of Charlotte County.  
1744        (b) All of De Soto County.  
1745        (c) All of Glades County.  
1746        (d) All of Hardee County.  
1747        (e) All of Highlands County.  
1748        (f) All of Okeechobee County.  
1749        (g) That part of Lee County consisting of:  
1750        1. All of tracts 3.03, 3.04, 3.05, 3.06, 4.01, 4.02, 5.02,





1751 5.03, 5.04, 6.00, 12.04, 201.02, 201.03, 201.04, 202.01, 202.02,  
1752 203.01, 203.02, 204.00, 205.01, 301.00, 302.01, 302.02, 302.05,  
1753 303.00, 401.09, 401.21, 401.22, 401.24, 401.25, 401.26, 401.27,  
1754 402.05, 402.06, 402.07, 402.08, 402.09, 402.10, 402.11, 402.12,  
1755 403.01, 403.02, 403.03, 403.04, 403.05, 403.10, 403.11, 403.12,  
1756 403.13, 403.14, 403.15, and 403.16.  
1757 2. That part of tract 7.00 consisting of:  
1758 a. That part of block group 3 consisting of blocks 0 and  
1759 10.  
1760 3. That part of tract 12.03 consisting of:  
1761 a. All of block group 1.  
1762 b. That part of block group 2 consisting of blocks 0, 1, 2,  
1763 3, 6, 7, 8, 9, 10, 11, 12, 16, 17, 18, and 19.  
1764 c. That part of block group 3 consisting of blocks 0, 1, 2,  
1765 3, and 4.  
1766 4. That part of tract 12.05 consisting of:  
1767 a. All of block group 1.  
1768 b. That part of block group 2 consisting of blocks 0, 1, 3,  
1769 and 9.  
1770 5. That part of tract 205.02 consisting of:  
1771 a. That part of block group 1 consisting of blocks 0, 1, 2,  
1772 3, 4, 5, 6, 7, 8, 9, 10, 11, 12, 13, 14, 15, 16, 17, 18, 19, 20,  
1773 and 21.  
1774 b. All of block group 2.  
1775 c. All of block group 3.  
1776 d. All of block group 4.  
1777 6. That part of tract 401.23 consisting of:  
1778 a. All of block group 1.  
1779 b. All of block group 2.





917356

1780        c. That part of block group 3 consisting of blocks 0, 1, 2,  
1781 3, 4, 5, 6, 7, 8, 9, 10, 11, 12, 13, 14, 16, 18, 19, 20, 21, 22,  
1782 23, 24, 25, 26, 27, 28, 29, 30, 31, 32, 33, 34, 35, 36, 37, 38,  
1783 39, 40, 41, and 42.  
1784        d. All of block group 4.  
1785        7. That part of tract 401.38 consisting of:  
1786        a. That part of block group 4 consisting of blocks 43 and  
1787 44.  
1788        8. That part of tract 403.08 consisting of:  
1789        a. All of block group 1.  
1790        b. That part of block group 2 consisting of blocks 0, 1, 2,  
1791 3, 4, 5, 6, 7, 8, 9, 10, 11, 12, 13, 14, 15, 16, 17, 18, 19, 20,  
1792 21, 22, 23, 24, 25, 26, 27, 28, 29, 30, 31, 32, 33, 34, 35, 36,  
1793 37, 38, 39, 40, 41, 42, 43, 44, 45, 46, 47, 48, 49, 50, 51, 52,  
1794 53, 54, 55, 56, 57, 58, 59, 60, 61, 62, 63, 64, 65, 66, 67, 68,  
1795 69, 70, 71, 72, 73, 74, 75, 76, 77, 78, 79, 81, 82, 83, 84, 85,  
1796 86, 87, 88, 89, 90, 91, 92, 93, 94, 95, 96, 97, 98, 99, 100,  
1797 101, 102, 103, 104, 105, 106, 107, 108, 109, 110, 111, 112, 113,  
1798 114, 115, 116, 117, 118, 119, 120, 121, 122, 123, 124, 125, 126,  
1799 127, 128, 129, 130, 131, 132, 133, 134, and 135.  
1800        c. All of block group 3.  
1801        9. That part of tract 803.00 consisting of:  
1802        a. That part of block group 1 consisting of blocks 0, 1, 2,  
1803 3, 4, 5, 6, 7, 8, 9, 10, 11, 12, 13, 14, 15, 16, 23, 24, 30, 31,  
1804 32, 33, 34, 35, and 36.  
1805        b. That part of block group 3 consisting of blocks 0, 1, 5,  
1806 6, and 7.  
1807        (h) That part of Sarasota County consisting of:  
1808        1. All of tracts 23.07, 24.01, 24.03, 25.04, 25.05, 25.07,





917356

1809 25.08, 25.09, 25.10, 25.11, 26.01, 26.02, 26.03, 26.04, 26.05,  
1810 27.10, 27.20, 27.21, 27.23, 27.24, 27.28, 27.29, 27.30, 27.31,  
1811 27.32, 27.33, 27.34, 27.35, 27.36, 27.37, 27.39, 27.40, 27.41,  
1812 27.42, 27.43, 27.44, 27.45, 27.46, 27.47, and 27.48.

1813 2. That part of tract 23.04 consisting of:  
1814 a. That part of block group 1 consisting of blocks 1, 3, 4,  
1815 5, 6, 7, 8, 9, 10, 11, 12, 13, and 14.

1816 b. That part of block group 2 consisting of blocks 2, 3, 4,  
1817 5, 6, 7, 12, and 13.

1818 c. That part of block group 3 consisting of blocks 1, 2, 3,  
1819 4, 5, 6, 7, 8, 9, 10, 11, 12, 13, 14, 15, 16, 17, 18, 19, 20,  
1820 and 21.

1821 3. That part of tract 23.06 consisting of:  
1822 a. All of block group 2.

1823 4. That part of tract 24.04 consisting of:  
1824 a. That part of block group 1 consisting of blocks 0, 2, 3,  
1825 4, 5, 6, 7, 8, 9, 10, 11, 12, 13, 14, 16, 17, 18, 19, 20, 21,  
1826 22, 23, 24, 25, 26, 27, 28, 29, 30, 31, 32, 33, 34, 35, 36, 37,  
1827 38, 39, 40, 41, 42, 43, 44, 45, 46, 47, 48, 49, 50, 51, 52, 53,  
1828 54, and 55.

1829 b. All of block group 2.

1830 5. That part of tract 27.16 consisting of:  
1831 a. That part of block group 1 consisting of blocks 18, 19,  
1832 27, 28, 29, 30, 31, 32, 33, 34, 35, 36, 37, 38, 39, 40, 41, 42,  
1833 44, 45, and 46.

1834 b. All of block group 2.

1835 c. All of block group 3.

1836 6. That part of tract 27.26 consisting of:  
1837 a. That part of block group 2 consisting of blocks 59, 60,





917356

1838 61, 62, 63, 64, 100, 101, 102, 103, 104, 105, 106, 107, 108,  
1839 109, 110, 111, 112, 113, and 114.  
1840 7. That part of tract 27.38 consisting of:  
1841 a. All of block group 1.  
1842 b. That part of block group 2 consisting of blocks 0, 2, 3,  
1843 4, 5, 6, 7, 8, 9, 10, 11, 12, 13, 14, 15, 16, 17, 18, 19, 20,  
1844 21, 22, 23, 24, 25, 26, 27, 28, 29, 30, 31, 32, 33, 34, 35, 36,  
1845 37, 38, 39, 40, 41, 42, 43, 44, 45, 46, 47, 48, 49, 50, 51, 52,  
1846 53, 54, 55, 56, 57, 58, 59, 60, 61, 62, 63, 64, 65, 66, 67, 68,  
1847 69, 70, 71, 72, 73, 74, 75, 76, 77, 78, 79, 80, 81, 82, 83, 84,  
1848 and 85.  
1849 c. All of block group 3.  
1850 8. That part of tract 9900.00 consisting of:  
1851 a. That part of block group 0 consisting of blocks 8, 9,  
1852 10, and 11.  
1853 (18) District 18 is composed of:  
1854 (a) All of Martin County.  
1855 (b) All of St Lucie County.  
1856 (c) That part of Indian River County consisting of:  
1857 1. All of tracts 506.0 and 506.08.  
1858 2. That part of tract 506.03 consisting of:  
1859 a. That part of block group 3 consisting of block 45.  
1860 3. That part of tract 506.07 consisting of:  
1861 a. All of block group 1.  
1862 b. That part of block group 2 consisting of blocks 0, 1, 2,  
1863 3, 4, 5, 6, 7, 8, 9, 10, 11, 12, 13, 14, 15, 17, 18, 19, 20, 21,  
1864 22, 23, 24, 25, 26, 27, 28, 29, 30, 31, 32, 33, 34, 35, 36, 37,  
1865 and 38.  
1866 c. All of block group 3.





1867        4. That part of tract 507.07 consisting of:  
1868        a. That part of block group 2 consisting of block 17.  
1869        (d) That part of Palm Beach County consisting of:  
1870        1. All of tracts 1.02, 1.03, 1.04, 2.02, 2.04, 2.08, 2.10,  
1871 2.11, 2.13, 2.14, 2.16, 2.17, 2.18, 2.19, 2.20, 2.21, 2.22,  
1872 2.23, 3.01, 3.03, 3.04, 4.05, 4.06, 4.07, 4.08, 4.10, 5.05,  
1873 5.07, 5.09, 5.12, 5.13, 6.00, 7.02, 7.03, 8.03, 8.05, 9.02,  
1874 9.03, 9.04, 9.05, 11.02, 78.05, 78.14, 78.20, 78.21, 78.23,  
1875 78.30, 78.31, 78.34, 78.35, 78.37, 78.40, 78.41, 78.45, 78.46,  
1876 78.47, 79.09, 79.13, 79.14, 79.15, 79.18, 79.19, 9801.00, and  
1877 9802.00.  
1878        2. That part of tract 10.03 consisting of:  
1879        a. That part of block group 1 consisting of blocks 0, 1, 2,  
1880 3, 4, 5, 6, 7, 8, 9, 10, 11, 12, 13, 14, 15, 16, 17, 18, 19, 22,  
1881 23, 24, 25, 27, 28, 29, 30, 31, 32, and 33.  
1882        b. All of block group 2.  
1883        c. That part of block group 3 consisting of blocks 0, 1, 2,  
1884 3, 4, 5, 6, 7, 8, 9, 10, 11, 12, 17, 21, 22, and 23.  
1885        3. That part of tract 10.04 consisting of:  
1886        a. All of block group 1.  
1887        b. All of block group 2.  
1888        c. All of block group 3.  
1889        d. All of block group 4.  
1890        4. That part of tract 12.00 consisting of:  
1891        a. All of block group 1.  
1892        5. That part of tract 15.00 consisting of:  
1893        a. That part of block group 3 consisting of blocks 0, 1, 2,  
1894 3, 4, 5, 6, 7, 8, 9, 10, 11, 12, 13, 14, 15, 16, 17, 18, 19, 20,  
1895 21, 37, and 38.





917356

1896 6. That part of tract 16.00 consisting of:  
1897 a. All of block group 1.  
1898 b. All of block group 2.  
1899 7. That part of tract 17.00 consisting of:  
1900 a. All of block group 1.  
1901 b. That part of block group 3 consisting of blocks 0, 1, 2,  
1902 3, 4, 5, 6, 7, 8, 9, 10, 11, 12, 13, 14, 15, 16, 17, 18, 19, 20,  
1903 21, 22, 23, 24, 26, 27, 28, 29, 31, 32, 33, and 34.  
1904 8. That part of tract 23.00 consisting of:  
1905 a. That part of block group 1 consisting of blocks 0, 1, 2,  
1906 3, 4, 5, 6, 7, 8, 9, 10, 11, 12, 13, 14, 15, and 20.  
1907 b. That part of block group 3 consisting of blocks 0, 8, 9,  
1908 10, 13, 21, 22, 23, 24, 27, 28, 29, 30, 31, 32, and 33.  
1909 9. That part of tract 35.07 consisting of:  
1910 a. That part of block group 1 consisting of blocks 1, 2, 3,  
1911 4, 5, 6, 7, 8, 9, 10, 11, 12, 13, 14, 15, 16, 17, 18, 19, 20,  
1912 21, 22, 23, 24, 25, 26, 27, 28, 29, 30, 31, 32, 33, 34, 35, 36,  
1913 37, and 38.  
1914 b. That part of block group 2 consisting of blocks 0, 1, 2,  
1915 3, 4, 5, 6, 7, 8, 9, 10, 11, 12, 13, 14, 15, 16, 17, 18, 19, 21,  
1916 22, 23, 24, 25, 26, 27, and 28.  
1917 c. All of block group 3.  
1918 10. That part of tract 35.12 consisting of:  
1919 a. That part of block group 1 consisting of blocks 3, 4,  
1920 and 9.  
1921 11. That part of tract 78.38 consisting of:  
1922 a. All of block group 1.  
1923 12. That part of tract 78.42 consisting of:  
1924 a. That part of block group 1 consisting of blocks 0, 1, 2,





917356

1925 3, 4, 5, 6, 7, 8, 9, 10, 11, 12, 13, 14, 15, and 16.

1926 b. All of block group 2.

1927 13. That part of tract 78.43 consisting of:

1928 a. That part of block group 1 consisting of block 6.

1929 14. That part of tract 78.44 consisting of:

1930 a. That part of block group 1 consisting of blocks 0, 1, 2,

1931 3, 4, 5, 6, 7, 8, 9, 10, 11, 12, 13, 14, 15, 16, 18, 19, 20, 21,

1932 22, 23, 24, 25, 26, and 27.

1933 15. That part of tract 9900.00 consisting of:

1934 a. That part of block group 0 consisting of blocks 1, 2, 3,

1935 4, 5, and 6.

1936 (19) District 19 is composed of:

1937 (a) That part of Collier County consisting of:

1938 1. All of tracts 1.01, 1.02, 2.00, 3.01, 3.02, 4.01, 4.02,

1939 5.00, 6.00, 7.00, 101.02, 101.07, 101.08, 101.09, 101.10,

1940 101.11, 101.12, 101.13, 101.14, 102.05, 102.08, 102.09, 102.10,

1941 102.11, 102.13, 102.15, 102.16, 102.17, 103.00, 104.01, 104.29,

1942 104.30, 104.31, 104.32, 104.33, 104.34, 104.37, 104.38, 105.08,

1943 105.11, 105.13, 105.14, 105.15, 105.16, 105.17, 105.18, 105.19,

1944 105.20, 106.01, 106.02, 106.04, 106.05, 106.06, 107.01, 107.02,

1945 108.01, 108.04, 108.05, 108.06, 108.07, 108.08, 109.02, 109.04,

1946 109.05, 109.06, 109.07, 110.03, 112.07, 112.09, and 112.13.

1947 2. That part of tract 104.11 consisting of:

1948 a. That part of block group 3 consisting of blocks 18 and

1949 19.

1950 3. That part of tract 105.12 consisting of:

1951 a. That part of block group 1 consisting of blocks 1, 2, 3,

1952 4, 5, 6, 7, 8, 9, 11, 12, 13, and 14.

1953 b. All of block group 2.





917356

1954        4. That part of tract 111.03 consisting of:  
1955        a. That part of block group 1 consisting of blocks 23 and  
1956 24.  
1957        b. That part of block group 2 consisting of blocks 1, 16,  
1958 and 17.  
1959        5. That part of tract 111.09 consisting of:  
1960        a. That part of block group 1 consisting of blocks 7, 8,  
1961 27, and 28.  
1962        b. That part of block group 2 consisting of block 21.  
1963        6. That part of tract 111.10 consisting of:  
1964        a. That part of block group 1 consisting of block 6.  
1965        b. That part of block group 2 consisting of blocks 19 and  
1966 20.  
1967        7. That part of tract 111.12 consisting of:  
1968        a. That part of block group 1 consisting of blocks 10, 24,  
1969 27, 28, 31, and 32.  
1970        8. That part of tract 9900.00 consisting of:  
1971        a. That part of block group 0 consisting of blocks 1, 2, 3,  
1972 4, 5, 6, 7, and 8.  
1973        (b) That part of Lee County consisting of:  
1974        1. All of tracts 8.00, 9.00, 10.01, 10.02, 11.01, 11.03,  
1975 11.04, 12.06, 12.07, 12.08, 12.09, 13.00, 14.01, 14.02, 15.01,  
1976 15.02, 16.01, 16.02, 17.01, 17.05, 17.06, 17.08, 17.09, 17.10,  
1977 17.11, 18.01, 18.02, 19.03, 19.08, 19.10, 19.11, 19.12, 19.13,  
1978 19.15, 19.16, 19.17, 19.18, 19.19, 19.20, 19.21, 19.22, 19.23,  
1979 101.04, 101.06, 101.07, 101.08, 101.09, 101.10, 101.11, 101.12,  
1980 101.13, 102.03, 102.05, 102.06, 102.07, 102.08, 102.09, 102.10,  
1981 103.02, 103.03, 103.05, 103.06, 103.07, 103.08, 103.09, 104.04,  
1982 104.11, 104.12, 104.13, 104.14, 104.15, 104.16, 104.17, 104.18,





1983 104.19, 104.20, 104.21, 104.22, 104.23, 105.01, 105.03, 105.04,  
 1984 106.01, 106.02, 107.01, 107.02, 108.01, 108.02, 108.03, 206.00,  
 1985 207.00, 208.01, 208.02, 401.08, 401.10, 401.11, 401.13, 401.17,  
 1986 401.18, 401.20, 401.28, 401.29, 401.30, 401.31, 401.32, 401.33,  
 1987 401.34, 401.35, 401.36, 401.37, 401.39, 501.03, 501.04, 501.05,  
 1988 501.06, 502.04, 502.05, 502.06, 502.07, 502.08, 502.10, 502.11,  
 1989 502.12, 502.13, 503.05, 503.06, 503.11, 503.12, 503.15, 503.16,  
 1990 503.17, 503.18, 503.19, 503.20, 503.21, 503.22, 503.23, 503.24,  
 1991 503.25, 504.01, 504.02, 505.01, 505.02, 506.01, 506.03, 506.04,  
 1992 601.01, 601.02, 602.01, 602.02, 602.03, 603.00, 701.01, 701.02,  
 1993 702.01, 702.02, 801.00, 802.02, 802.03, 802.04, 901.00, 9800.00,  
 1994 and 9900.00.  
 1995 2. That part of tract 7.00 consisting of:  
 1996 a. All of block group 1.  
 1997 b. All of block group 2.  
 1998 c. That part of block group 3 consisting of blocks 1, 2, 3,  
 1999 4, 5, 6, 7, 8, 9, 11, 12, 13, 14, 15, 16, 17, 18, 19, 20, 21,  
 2000 22, 23, 24, 25, 26, 27, 28, 29, 30, 31, 32, 33, 34, 35, 36, 37,  
 2001 38, 39, 40, 41, 42, 43, 44, 45, and 46.  
 2002 3. That part of tract 12.03 consisting of:  
 2003 a. That part of block group 2 consisting of blocks 4, 5,  
 2004 13, 14, and 15.  
 2005 b. That part of block group 3 consisting of blocks 5, 6, 7,  
 2006 8, 9, 10, 11, 12, 13, 14, 15, 16, 17, 18, 19, 20, 21, 22, 23,  
 2007 24, 25, 26, 27, and 28.  
 2008 4. That part of tract 12.05 consisting of:  
 2009 a. That part of block group 2 consisting of blocks 2, 4, 5,  
 2010 6, 7, 8, 10, 11, 12, 13, and 14.  
 2011 5. That part of tract 205.02 consisting of:





917356

2012        a. That part of block group 1 consisting of blocks 22, 23,  
2013 and 24.  
2014        6. That part of tract 401.23 consisting of:  
2015        a. That part of block group 3 consisting of blocks 15 and  
2016 17.  
2017        7. That part of tract 401.38 consisting of:  
2018        a. All of block group 1.  
2019        b. All of block group 2.  
2020        c. All of block group 3.  
2021        d. That part of block group 4 consisting of blocks 0, 1, 2,  
2022 3, 4, 5, 6, 7, 8, 9, 10, 11, 12, 13, 14, 15, 16, 17, 18, 19, 20,  
2023 21, 22, 23, 24, 25, 26, 27, 28, 29, 30, 31, 32, 33, 34, 35, 36,  
2024 37, 38, 39, 40, 41, 42, 45, 46, 47, 48, 49, 50, 51, 52, 53, 54,  
2025 55, 56, 57, 58, 59, 60, 61, 62, 63, 64, 65, 66, 67, 68, 69, 70,  
2026 71, 72, 73, 74, 75, 76, 77, 78, 79, 80, 81, 82, 83, 84, 85, 86,  
2027 87, 88, 89, 90, 91, 92, and 93.  
2028        8. That part of tract 403.08 consisting of:  
2029        a. That part of block group 2 consisting of block 80.  
2030        9. That part of tract 803.00 consisting of:  
2031        a. That part of block group 1 consisting of blocks 17, 18,  
2032 19, 20, 21, 22, 25, 26, 27, 28, and 29.  
2033        b. All of block group 2.  
2034        c. That part of block group 3 consisting of blocks 2, 3, 4,  
2035 and 8.  
2036        (20) District 20 is composed of:  
2037        (a) That part of Broward County consisting of:  
2038        1. All of tracts 103.04, 103.05, 107.01, 107.02, 204.04,  
2039 204.05, 204.06, 204.07, 204.12, 204.14, 204.15, 204.16, 204.17,  
2040 204.18, 204.19, 204.20, 204.21, 205.01, 303.01, 303.02, 304.01,





2041 304.02, 306.02, 308.04, 308.05, 308.06, 408.01, 409.01, 409.02,  
2042 410.00, 411.00, 412.00, 413.00, 415.00, 428.01, 428.02, 429.00,  
2043 502.04, 502.05, 502.06, 502.07, 502.08, 503.01, 503.06, 503.08,  
2044 503.09, 503.11, 503.12, 503.13, 503.14, 503.15, 503.16, 504.01,  
2045 504.02, 508.00, 601.05, 601.07, 601.09, 601.11, 601.13, 601.14,  
2046 601.15, 601.16, 601.17, 601.18, 601.19, 601.23, 601.24, 601.25,  
2047 601.26, 601.27, 601.28, 601.29, 601.30, 602.03, 602.06, 602.07,  
2048 602.08, 602.09, 602.10, 602.11, 602.12, 602.14, 602.15, 603.02,  
2049 603.03, 603.04, 603.05, 603.06, 604.01, 604.02, 604.04, 604.05,  
2050 605.01, 605.05, 606.05, 606.06, 606.07, 607.00, 608.01, and  
2051 608.02.  
2052 2. That part of tract 102.01 consisting of:  
2053 a. That part of block group 2 consisting of block 4.  
2054 3. That part of tract 103.06 consisting of:  
2055 a. That part of block group 1 consisting of blocks 2 and 3.  
2056 b. All of block group 2.  
2057 4. That part of tract 103.07 consisting of:  
2058 a. All of block group 1.  
2059 b. That part of block group 2 consisting of blocks 0, 1, 2,  
2060 3, 4, 5, 6, 7, 8, 9, 10, 11, 12, 13, 14, 15, 16, 17, 18, 19, 20,  
2061 21, 22, 23, 24, 25, 30, 31, 32, 33, and 36.  
2062 5. That part of tract 106.01 consisting of:  
2063 a. That part of block group 2 consisting of blocks 24 and  
2064 25.  
2065 6. That part of tract 106.12 consisting of:  
2066 a. That part of block group 1 consisting of block 37.  
2067 b. That part of block group 2 consisting of block 23.  
2068 7. That part of tract 201.03 consisting of:  
2069 a. That part of block group 1 consisting of blocks 2, 3, 4,





917356

2070 5, 6, 7, 8, 9, 10, 11, 12, 13, 14, 15, 17, 18, and 19.

2071 8. That part of tract 202.09 consisting of:

2072 a. That part of block group 1 consisting of blocks 15, 16,

2073 and 17.

2074 9. That part of tract 202.10 consisting of:

2075 a. That part of block group 1 consisting of blocks 4, 5, 6,

2076 7, 8, 9, 10, 11, and 12.

2077 10. That part of tract 202.11 consisting of:

2078 a. That part of block group 1 consisting of blocks 6, 7, 8,

2079 9, 10, 11, 12, 13, 14, 15, 16, 17, 18, 19, and 20.

2080 11. That part of tract 203.12 consisting of:

2081 a. That part of block group 1 consisting of block 7.

2082 12. That part of tract 203.18 consisting of:

2083 a. That part of block group 1 consisting of block 6.

2084 13. That part of tract 203.26 consisting of:

2085 a. That part of block group 2 consisting of block 17.

2086 14. That part of tract 205.02 consisting of:

2087 a. All of block group 1.

2088 b. That part of block group 2 consisting of blocks 0, 2, 6,

2089 7, 8, 9, 10, 11, 12, 13, 14, 15, 16, 17, 18, 19, 20, 21, 22, 23,

2090 24, 25, 26, 27, 28, 29, 30, 31, 32, 33, 34, and 35.

2091 c. All of block group 3.

2092 d. All of block group 4.

2093 15. That part of tract 305.00 consisting of:

2094 a. All of block group 1.

2095 b. That part of block group 3 consisting of blocks 20, 21,

2096 22, 23, 24, 25, 26, 27, 28, 29, 30, 31, 32, and 33.

2097 c. All of block group 4.

2098 16. That part of tract 306.01 consisting of:





917356

2099        a. All of block group 1.  
2100        b. All of block group 3.  
2101        17. That part of tract 307.02 consisting of:  
2102        a. That part of block group 2 consisting of blocks 26 and  
2103 27.  
2104        18. That part of tract 308.03 consisting of:  
2105        a. That part of block group 1 consisting of blocks 1, 2, 8,  
2106 9, 10, 11, 12, 13, 14, 15, 16, 17, 18, 19, 20, 21, and 22.  
2107        b. All of block group 2.  
2108        c. That part of block group 3 consisting of blocks 1, 2, 3,  
2109 4, 5, and 7.  
2110        19. That part of tract 408.02 consisting of:  
2111        a. All of block group 1.  
2112        b. That part of block group 2 consisting of blocks 18, 19,  
2113 20, 21, 26, 27, 28, and 29.  
2114        20. That part of tract 414.00 consisting of:  
2115        a. That part of block group 1 consisting of blocks 0, 1, 2,  
2116 3, 4, 5, 6, 7, 8, 9, 10, 11, 12, 13, 14, 15, 16, 17, 18, 19, 20,  
2117 21, 22, 23, 24, 25, 26, 27, 28, 29, 30, 31, 32, 33, 34, 35, 36,  
2118 37, 38, 39, 40, 41, 42, 43, 44, 45, and 46.  
2119        b. All of block group 2.  
2120        c. All of block group 3.  
2121        21. That part of tract 416.01 consisting of:  
2122        a. That part of block group 1 consisting of blocks 0, 1, 2,  
2123 3, 4, 5, 6, 7, 8, 9, 10, 11, 12, 13, 14, and 15.  
2124        b. That part of block group 2 consisting of blocks 2, 3, 4,  
2125 5, 6, 7, 8, 9, 10, 11, 12, 13, 14, 15, and 16.  
2126        c. All of block group 3.  
2127        22. That part of tract 416.02 consisting of:





917356

2128        a. That part of block group 1 consisting of blocks 0, 1, 2,  
2129 3, 4, 5, 6, 7, 8, 9, 10, 11, 12, 13, 14, 15, and 16.  
2130        b. All of block group 2.  
2131        23. That part of tract 417.00 consisting of:  
2132        a. That part of block group 1 consisting of blocks 6, 7, 8,  
2133 9, 13, 14, 15, 16, 17, 18, 19, 20, 21, 22, 23, 24, 25, 26, 27,  
2134 28, and 29.  
2135        b. All of block group 2.  
2136        c. That part of block group 3 consisting of blocks 0, 1, 2,  
2137 3, 4, 5, 6, 7, 8, 9, 10, 11, 12, 13, 14, 15, 16, 17, 18, 19, 20,  
2138 21, 22, 23, 24, 25, 26, 27, 28, 29, 30, 31, 32, 33, 34, and 35.  
2139        24. That part of tract 425.01 consisting of:  
2140        a. That part of block group 2 consisting of blocks 18, 19,  
2141 20, and 21.  
2142        25. That part of tract 427.00 consisting of:  
2143        a. That part of block group 4 consisting of blocks 11, 12,  
2144 13, 14, and 15.  
2145        26. That part of tract 430.02 consisting of:  
2146        a. That part of block group 1 consisting of blocks 0, 1, 2,  
2147 3, 4, 5, 6, 7, 8, 9, 10, and 11.  
2148        b. That part of block group 6 consisting of blocks 0, 1, 2,  
2149 and 6.  
2150        27. That part of tract 501.00 consisting of:  
2151        a. That part of block group 3 consisting of blocks 0, 1, 2,  
2152 3, 4, 5, 6, 7, 8, 9, 10, 11, 12, 13, 14, 15, 21, 22, 23, 24, 25,  
2153 26, 27, 28, 29, 35, and 36.  
2154        28. That part of tract 505.01 consisting of:  
2155        a. That part of block group 3 consisting of blocks 20, 21,  
2156 22, 23, 24, 25, and 26.





917356

2157        29. That part of tract 505.02 consisting of:  
2158        a. That part of block group 1 consisting of blocks 10, 12,  
2159 13, and 14.  
2160        30. That part of tract 507.01 consisting of:  
2161        a. That part of block group 1 consisting of blocks 2, 3, 4,  
2162 6, 7, 8, 9, 10, 11, 12, and 13.  
2163        b. That part of block group 2 consisting of blocks 3, 8, 9,  
2164 10, 11, 12, 13, and 26.  
2165        31. That part of tract 509.00 consisting of:  
2166        a. That part of block group 5 consisting of blocks 11, 17,  
2167 18, 19, 20, 21, 22, 23, and 24.  
2168        32. That part of tract 601.20 consisting of:  
2169        a. That part of block group 4 consisting of blocks 0, 1, 2,  
2170 3, 4, 5, 6, 7, 8, 9, 10, 11, 12, 13, 14, 15, 16, 17, 18, 19, 20,  
2171 21, 22, 23, 24, 25, 26, 27, 28, 29, 30, 31, 32, 33, 34, 35, 36,  
2172 37, 38, 39, 40, 41, 42, 43, 44, 62, 65, and 66.  
2173        33. That part of tract 601.21 consisting of:  
2174        a. All of block group 1.  
2175        34. That part of tract 605.03 consisting of:  
2176        a. All of block group 1.  
2177        35. That part of tract 605.04 consisting of:  
2178        a. All of block group 1.  
2179        36. That part of tract 609.00 consisting of:  
2180        a. That part of block group 1 consisting of block 0.  
2181        37. That part of tract 611.00 consisting of:  
2182        a. That part of block group 2 consisting of blocks 0, 1,  
2183 and 5.  
2184        b. That part of block group 3 consisting of block 0.  
2185        38. That part of tract 703.21 consisting of:





917356

2186        a. That part of block group 2 consisting of block 0.  
2187        39. That part of tract 703.31 consisting of:  
2188        a. That part of block group 2 consisting of blocks 2, 3, 4,  
2189 5, 6, and 7.  
2190        40. That part of tract 9800.00 consisting of:  
2191        a. That part of block group 1 consisting of blocks 0, 1, 2,  
2192 4, 5, 6, 7, 8, 9, 10, 11, 12, 13, 14, 15, 16, 17, 18, 19, 20,  
2193 21, 22, 23, 24, 27, 28, 29, 30, 31, 32, 33, 34, 35, 36, 37, 38,  
2194 39, 40, 41, 42, 43, 44, 45, 46, 47, 48, 49, 50, 51, 52, 53, 57,  
2195 58, 59, 60, 61, 62, 63, 64, 65, 71, and 72.  
2196        (b) That part of Palm Beach County consisting of:  
2197        1. All of tracts 10.02, 11.01, 13.01, 13.02, 14.02, 14.03,  
2198 14.04, 18.01, 18.02, 19.04, 19.07, 19.09, 19.10, 19.11, 19.12,  
2199 19.13, 19.16, 19.18, 19.19, 19.20, 19.21, 20.05, 20.06, 22.00,  
2200 31.01, 31.02, 32.01, 78.12, 78.13, 78.18, 78.32, 78.33, 78.48,  
2201 78.49, 78.50, 78.51, 78.52, 78.53, 79.16, 79.17, 80.01, 80.02,  
2202 81.01, 81.02, 82.01, 82.02, 82.03, 83.01, 83.02, 9804.00, and  
2203 9901.00.  
2204        2. That part of tract 10.03 consisting of:  
2205        a. That part of block group 1 consisting of blocks 20, 21,  
2206 and 26.  
2207        b. That part of block group 3 consisting of blocks 13, 14,  
2208 15, 16, 18, 19, and 20.  
2209        3. That part of tract 10.04 consisting of:  
2210        a. All of block group 5.  
2211        4. That part of tract 12.00 consisting of:  
2212        a. All of block group 2.  
2213        b. All of block group 3.  
2214        c. All of block group 4.





2215        5. That part of tract 15.00 consisting of:  
2216        a. All of block group 1.  
2217        b. All of block group 2.  
2218        c. That part of block group 3 consisting of blocks 22, 23,  
2219 24, 25, 26, 27, 28, 29, 30, 31, 32, 33, 34, 35, 36, 39, 40, 41,  
2220 and 42.  
2221        6. That part of tract 16.00 consisting of:  
2222        a. All of block group 3.  
2223        7. That part of tract 17.00 consisting of:  
2224        a. All of block group 2.  
2225        b. That part of block group 3 consisting of blocks 25, 30,  
2226 and 35.  
2227        8. That part of tract 19.17 consisting of:  
2228        a. That part of block group 1 consisting of blocks 0, 1, 2,  
2229 5, 6, 7, 8, 9, 10, 11, 12, 13, 14, 15, 16, 17, 18, 19, 20, 21,  
2230 22, 23, 24, 25, 26, 27, 29, and 30.  
2231        b. All of block group 2.  
2232        c. All of block group 3.  
2233        9. That part of tract 21.00 consisting of:  
2234        a. All of block group 1.  
2235        b. That part of block group 2 consisting of blocks 5, 6, 7,  
2236 8, 9, 10, 11, 12, 13, 14, 15, 19, 20, 21, 22, 23, 24, 28, 29,  
2237 30, 31, 32, and 33.  
2238        10. That part of tract 23.00 consisting of:  
2239        a. That part of block group 1 consisting of blocks 16, 17,  
2240 18, 19, and 21.  
2241        b. That part of block group 3 consisting of blocks 1, 2, 3,  
2242 4, 5, 6, 7, 11, 12, 14, 15, 16, 17, 18, 19, 20, 25, and 26.  
2243        11. That part of tract 30.00 consisting of:





917356

2244        a. That part of block group 2 consisting of block 18.  
2245        12. That part of tract 32.02 consisting of:  
2246        a. That part of block group 1 consisting of blocks 0, 1, 2,  
2247 3, 4, 5, 6, 7, 8, 9, 19, 20, 21, 22, 23, and 25.  
2248        b. All of block group 2.  
2249        c. All of block group 3.  
2250        d. All of block group 4.  
2251        13. That part of tract 77.21 consisting of:  
2252        a. That part of block group 1 consisting of blocks 6, 7,  
2253 and 8.  
2254        14. That part of tract 77.59 consisting of:  
2255        a. That part of block group 1 consisting of blocks 33 and  
2256 34.  
2257        15. That part of tract 78.38 consisting of:  
2258        a. All of block group 2.  
2259        b. All of block group 3.  
2260        c. All of block group 4.  
2261        16. That part of tract 78.42 consisting of:  
2262        a. That part of block group 1 consisting of block 17.  
2263        17. That part of tract 78.43 consisting of:  
2264        a. That part of block group 1 consisting of blocks 0, 1, 2,  
2265 3, 4, 5, 7, 8, and 9.  
2266        b. All of block group 2.  
2267        c. All of block group 3.  
2268        18. That part of tract 78.44 consisting of:  
2269        a. That part of block group 1 consisting of block 17.  
2270        b. All of block group 2.  
2271        19. That part of tract 9805.00 consisting of:  
2272        a. That part of block group 1 consisting of block 34.





2273       (21) District 21 is composed of:  
2274       (a) That part of Broward County consisting of:  
2275       1. All of tracts 103.08, 104.01, 104.02, 104.03, 104.05,  
2276 104.06, 104.07, 105.02, 105.03, 105.04, 106.03, 106.04, 106.05,  
2277 106.06, 106.09, 106.10, 106.11, 106.13, 106.14, 106.15, 201.01,  
2278 201.04, 202.04, 202.05, 202.06, 202.12, 202.13, 202.14, 203.02,  
2279 203.08, 203.09, 203.11, 203.13, 203.14, 203.15, 203.16, 203.17,  
2280 203.19, 203.20, 203.21, 203.22, 203.23, 203.24, 203.25, 307.03,  
2281 307.04, and 307.05.  
2282       2. That part of tract 103.07 consisting of:  
2283       a. All of block group 3.  
2284       3. That part of tract 106.01 consisting of:  
2285       a. All of block group 1.  
2286       b. That part of block group 2 consisting of blocks 0, 1, 2,  
2287 3, 4, 5, 6, 7, 8, 9, 10, 11, 12, 13, 14, 15, 16, 17, 18, 19, 20,  
2288 21, 22, 23, 26, 27, 28, 29, 30, 31, 32, 33, 34, 35, 36, 37, 38,  
2289 39, 40, 41, 42, 43, 44, 45, 46, 47, 48, and 49.  
2290       c. All of block group 3.  
2291       d. All of block group 4.  
2292       4. That part of tract 106.12 consisting of:  
2293       a. That part of block group 1 consisting of blocks 0, 1, 2,  
2294 3, 4, 5, 6, 7, 8, 9, 10, 11, 12, 13, 14, 15, 16, 17, 18, 19, 20,  
2295 21, 22, 23, 24, 25, 26, 27, 28, 29, 30, 31, 32, 33, 34, 35, and  
2296 36.  
2297       b. That part of block group 2 consisting of blocks 0, 1, 2,  
2298 3, 4, 5, 6, 7, 8, 9, 10, 11, 12, 13, 14, 15, 16, 17, 18, 19, 20,  
2299 21, 22, 24, and 25.  
2300       5. That part of tract 201.03 consisting of:  
2301       a. That part of block group 1 consisting of blocks 0, 1,





917356

2302 16, 20, and 21.

2303 b. All of block group 2.

2304 c. All of block group 3.

2305 6. That part of tract 202.09 consisting of:

2306 a. That part of block group 1 consisting of blocks 0, 1, 2,

2307 3, 4, 5, 6, 7, 8, 9, 10, 11, 12, 13, and 14.

2308 b. All of block group 2.

2309 7. That part of tract 202.10 consisting of:

2310 a. That part of block group 1 consisting of blocks 0, 1, 2,

2311 and 3.

2312 b. All of block group 2.

2313 c. All of block group 3.

2314 d. All of block group 4.

2315 8. That part of tract 202.11 consisting of:

2316 a. That part of block group 1 consisting of blocks 0, 1, 2,

2317 3, 4, and 5.

2318 9. That part of tract 203.12 consisting of:

2319 a. That part of block group 1 consisting of blocks 0, 1, 2,

2320 3, 4, 5, 6, 8, 9, 10, 11, 12, 13, and 14.

2321 b. All of block group 2.

2322 10. That part of tract 203.18 consisting of:

2323 a. That part of block group 1 consisting of blocks 0, 1, 2,

2324 3, 4, 5, 7, 8, 9, 10, 11, 12, 13, 14, 15, 16, 17, 18, 19, 20,

2325 21, 22, 23, 24, 25, and 26.

2326 b. All of block group 2.

2327 c. All of block group 3.

2328 d. All of block group 4.

2329 11. That part of tract 203.26 consisting of:

2330 a. All of block group 1.





917356

2331        b. That part of block group 2 consisting of blocks 0, 1, 2,  
2332 3, 4, 5, 6, 7, 8, 9, 10, 11, 12, 13, 14, 15, 16, 18, 19, 20, 21,  
2333 22, 23, 24, 25, 26, 27, 28, 29, 30, 31, 32, 33, 34, 35, 36, 37,  
2334 38, 39, and 40.  
2335        c. All of block group 3.  
2336        d. All of block group 4.  
2337        12. That part of tract 205.02 consisting of:  
2338        a. That part of block group 2 consisting of blocks 1, 3, 4,  
2339 and 5.  
2340        13. That part of tract 305.00 consisting of:  
2341        a. All of block group 2.  
2342        b. That part of block group 3 consisting of blocks 0, 1, 2,  
2343 3, 4, 5, 6, 7, 8, 9, 10, 11, 12, 13, 14, 15, 16, 17, 18, and 19.  
2344        14. That part of tract 306.01 consisting of:  
2345        a. All of block group 2.  
2346        15. That part of tract 307.02 consisting of:  
2347        a. All of block group 1.  
2348        b. That part of block group 2 consisting of blocks 0, 1, 2,  
2349 3, 4, 5, 6, 7, 8, 9, 10, 11, 12, 13, 14, 15, 16, 17, 18, 19, 20,  
2350 21, 22, 23, 24, 25, 28, 29, 30, and 31.  
2351        (b) That part of Palm Beach County consisting of:  
2352        1. All of tracts 40.05, 40.07, 40.08, 40.11, 40.12, 40.13,  
2353 47.02, 47.04, 47.05, 47.06, 48.10, 48.13, 48.15, 48.16, 48.17,  
2354 48.18, 48.19, 48.20, 48.21, 48.22, 48.23, 59.17, 59.23, 59.26,  
2355 59.33, 59.34, 59.37, 59.38, 59.39, 59.40, 59.45, 59.46, 59.47,  
2356 59.49, 59.50, 59.52, 59.53, 59.55, 59.60, 59.61, 77.05, 77.10,  
2357 77.16, 77.23, 77.24, 77.25, 77.30, 77.31, 77.32, 77.35, 77.36,  
2358 77.38, 77.39, 77.40, 77.41, 77.42, 77.43, 77.46, 77.47, 77.48,  
2359 77.49, 77.50, 77.51, 77.52, 77.54, 77.57, 77.58, 77.63, 77.64,





917356

2360 77.66, 77.67, 77.68, 77.69, 77.70, 77.71, 77.72, 77.73, 77.74,  
2361 77.75, 77.76, 77.77, 77.78, 77.79, 77.80, and 9800.00.

2362 2. That part of tract 39.01 consisting of:  
2363 a. All of block group 1.  
2364 b. All of block group 2.  
2365 c. That part of block group 3 consisting of blocks 1, 2, 3,  
2366 5, 6, 10, 11, 12, 13, 14, 15, 16, and 17.

2367 3. That part of tract 39.02 consisting of:  
2368 a. That part of block group 1 consisting of blocks 2, 3, 4,  
2369 5, 6, 7, 8, 9, and 10.

2370 b. All of block group 2.  
2371 c. All of block group 3.  
2372 d. All of block group 4.

2373 4. That part of tract 40.09 consisting of:  
2374 a. That part of block group 1 consisting of blocks 1, 2, 3,  
2375 4, 5, and 6.

2376 b. That part of block group 2 consisting of blocks 1, 2,  
2377 and 3.

2378 c. That part of block group 3 consisting of blocks 1, 2, 3,  
2379 4, 5, 6, 7, 8, 9, 10, 11, 12, 13, 14, 15, 16, and 17.

2380 5. That part of tract 40.10 consisting of:  
2381 a. All of block group 1.  
2382 b. That part of block group 2 consisting of blocks 1, 2, 3,  
2383 4, 6, and 7.

2384 6. That part of tract 59.16 consisting of:  
2385 a. That part of block group 1 consisting of blocks 1, 2, 3,  
2386 4, 5, 6, 7, 8, 9, 10, 11, 12, 13, and 14.

2387 b. All of block group 2.  
2388 c. That part of block group 3 consisting of blocks 1, 2, 3,





917356

2389 4, 5, 6, 7, 8, 9, 10, 11, 12, 13, 15, 16, 17, and 18.

2390 7. That part of tract 59.18 consisting of:

2391 a. That part of block group 1 consisting of blocks 1, 2, 3,

2392 4, 5, 6, 7, 11, 12, 15, 16, 17, 18, 20, 21, 22, 23, 24, 25, 26,

2393 27, 28, 29, and 30.

2394 b. All of block group 2.

2395 8. That part of tract 59.21 consisting of:

2396 a. That part of block group 1 consisting of blocks 1, 2, 3,

2397 4, 5, 6, 7, 8, 9, 10, 11, 12, 13, 14, 15, 16, 17, 18, 19, 20,

2398 24, 25, 26, 27, 28, 29, 30, and 33.

2399 b. All of block group 2.

2400 c. All of block group 3.

2401 d. All of block group 4.

2402 9. That part of tract 59.22 consisting of:

2403 a. All of block group 1.

2404 b. All of block group 2.

2405 c. That part of block group 3 consisting of blocks 1, 2, 3,

2406 4, 6, 7, and 8.

2407 d. That part of block group 4 consisting of blocks 1, 2, 3,

2408 4, 7, 8, 9, 10, and 11.

2409 10. That part of tract 59.30 consisting of:

2410 a. All of block group 1.

2411 b. All of block group 2.

2412 c. All of block group 3.

2413 d. That part of block group 4 consisting of blocks 0, 1,

2414 and 2.

2415 11. That part of tract 59.36 consisting of:

2416 a. That part of block group 1 consisting of blocks 11, 12,

2417 13, 14, 15, 16, and 17.





917356

2418 12. That part of tract 59.51 consisting of:  
2419 a. That part of block group 1 consisting of blocks 1 and 2.  
2420 b. All of block group 2.  
2421 c. That part of block group 3 consisting of blocks 1, 2, 3,  
2422 4, 5, and 6.  
2423 13. That part of tract 59.54 consisting of:  
2424 a. All of block group 1.  
2425 b. All of block group 2.  
2426 c. All of block group 3.  
2427 d. That part of block group 4 consisting of blocks 0, 1, 2,  
2428 3, 4, 5, 7, 9, 10, 11, 12, 16, 17, 18, 19, 20, 21, 22, and 23.  
2429 14. That part of tract 59.59 consisting of:  
2430 a. All of block group 1.  
2431 b. All of block group 2.  
2432 c. That part of block group 3 consisting of blocks 1, 2, 3,  
2433 4, 5, 6, 7, 8, 9, 10, 11, 12, and 13.  
2434 15. That part of tract 70.05 consisting of:  
2435 a. That part of block group 2 consisting of blocks 0, 1, 2,  
2436 3, 4, 5, 6, 7, 8, 9, 10, 11, 12, 13, 14, and 18.  
2437 16. That part of tract 77.21 consisting of:  
2438 a. That part of block group 1 consisting of blocks 0, 1, 2,  
2439 3, 4, 5, 9, 10, 11, 12, 13, 14, 15, 16, 17, 18, 19, 20, 21, 22,  
2440 23, 24, 25, 26, 27, 28, 29, 30, 31, 32, 33, 34, and 35.  
2441 b. All of block group 2.  
2442 17. That part of tract 77.59 consisting of:  
2443 a. That part of block group 1 consisting of blocks 0, 1, 2,  
2444 3, 4, 5, 6, 7, 8, 9, 10, 11, 12, 13, 14, 15, 16, 17, 18, 19, 20,  
2445 21, 22, 23, 24, 25, 26, 27, 28, 29, 30, 31, 32, 35, and 36.  
2446 b. All of block group 2.





917356

2447        (22) District 22 is composed of:  
2448        (a) That part of Broward County consisting of:  
2449            1. All of tracts 101.02, 101.03, 101.04, 102.02, 108.00,  
2450 109.01, 109.02, 110.00, 301.00, 302.01, 302.02, 302.03, 309.02,  
2451 309.03, 309.04, 310.01, 310.02, 311.01, 311.02, 312.03, 312.04,  
2452 312.05, 312.06, 312.07, 401.01, 401.02, 402.03, 402.04, 402.05,  
2453 402.06, 403.00, 404.01, 404.02, 405.02, 405.03, 405.05, 405.06,  
2454 406.01, 406.02, 407.01, 407.02, 418.01, 418.02, 419.00, 420.00,  
2455 421.00, 422.00, 423.01, 423.02, 424.00, 425.02, 426.01, 426.02,  
2456 506.01, 506.02, 507.02, 510.01, and 510.02.  
2457            2. That part of tract 102.01 consisting of:  
2458            a. All of block group 1.  
2459            b. That part of block group 2 consisting of blocks 0, 1, 2,  
2460 3, 5, 6, 7, 8, 9, 10, 11, 12, 13, 14, 15, 16, 17, 18, 19, 20,  
2461 and 21.  
2462            c. All of block group 3.  
2463            3. That part of tract 103.06 consisting of:  
2464            a. That part of block group 1 consisting of blocks 0, 1, 4,  
2465 5, 6, 7, 8, 9, 10, 11, 12, 13, and 14.  
2466            4. That part of tract 103.07 consisting of:  
2467            a. That part of block group 2 consisting of blocks 26, 27,  
2468 28, 29, 34, and 35.  
2469            5. That part of tract 308.03 consisting of:  
2470            a. That part of block group 1 consisting of blocks 0, 3, 4,  
2471 5, 6, and 7.  
2472            b. That part of block group 3 consisting of blocks 0 and 6.  
2473            6. That part of tract 408.02 consisting of:  
2474            a. That part of block group 2 consisting of blocks 0, 1, 2,  
2475 3, 4, 5, 6, 7, 8, 9, 10, 11, 12, 13, 14, 15, 16, 17, 22, 23, 24,





917356

and 25.

b. All of block group 3.

7. That part of tract 414.00 consisting of:

a. That part of block group 1 consisting of blocks 47 and 48.

8. That part of tract 416.01 consisting of:

a. That part of block group 1 consisting of blocks 16 and 17.

b. That part of block group 2 consisting of blocks 0, 1, 17, 18, 19, 20, 21, 22, 23, 24, 25, 26, 27, and 28.

9. That part of tract 416.02 consisting of:

a. That part of block group 1 consisting of blocks 17 and 18.

10. That part of tract 417.00 consisting of:

a. That part of block group 1 consisting of blocks 0, 1, 2, 3, 4, 5, 10, 11, and 12.

b. That part of block group 3 consisting of block 36.

11. That part of tract 425.01 consisting of:

a. All of block group 1.

b. That part of block group 2 consisting of blocks 0, 1, 2, 3, 4, 5, 6, 7, 8, 9, 10, 11, 12, 13, 14, 15, 16, 17, 22, 23, 24, 25, 26, 27, 28, 29, 30, 31, 32, 33, 34, 35, 36, and 37.

12. That part of tract 427.00 consisting of:

a. All of block group 1.

b. All of block group 3.

c. That part of block group 4 consisting of blocks 0, 1, 2, 3, 4, 5, 6, 7, 8, 9, 10, 16, 17, 18, 19, and 20.

13. That part of tract 433.01 consisting of:

a. That part of block group 1 consisting of blocks 12, 19,





917356

2505 and 20.

2506 b. All of block group 2.

2507 c. That part of block group 3 consisting of blocks 0, 1,

2508 and 2.

2509 d. All of block group 4.

2510 14. That part of tract 433.02 consisting of:

2511 a. That part of block group 1 consisting of blocks 0, 1, 2,

2512 3, 4, 5, 6, 7, 8, 9, and 10.

2513 b. All of block group 2.

2514 c. All of block group 3.

2515 15. That part of tract 501.00 consisting of:

2516 a. All of block group 1.

2517 b. All of block group 2.

2518 c. That part of block group 3 consisting of blocks 16, 17,

2519 18, 19, 20, 30, 31, 32, 33, 34, 37, 38, 39, 40, 41, 42, and 43.

2520 16. That part of tract 505.01 consisting of:

2521 a. All of block group 1.

2522 b. All of block group 2.

2523 c. That part of block group 3 consisting of blocks 0, 1, 2,

2524 3, 4, 5, 6, 7, 8, 9, 10, 11, 12, 13, 14, 15, 16, 17, 18, and 19.

2525 17. That part of tract 505.02 consisting of:

2526 a. That part of block group 1 consisting of blocks 0, 1, 2,

2527 3, 4, 5, 6, 7, 8, 9, 11, 15, 16, 17, 18, and 19.

2528 b. All of block group 2.

2529 c. All of block group 3.

2530 d. All of block group 4.

2531 18. That part of tract 507.01 consisting of:

2532 a. That part of block group 1 consisting of blocks 0, 1, 5,

2533 14, 15, 16, 17, 18, 19, 20, 21, 22, 23, 24, 25, and 26.





917356

2534        b. That part of block group 2 consisting of blocks 0, 1, 2,  
2535 4, 5, 6, 7, 14, 15, 16, 17, 18, 19, 20, 21, 22, 23, 24, 25, and  
2536 27.  
2537        19. That part of tract 509.00 consisting of:  
2538        a. All of block group 1.  
2539        b. All of block group 2.  
2540        c. All of block group 3.  
2541        d. All of block group 4.  
2542        e. That part of block group 5 consisting of blocks 0, 1, 2,  
2543 3, 4, 5, 6, 7, 8, 9, 10, 12, 13, 14, 15, and 16.  
2544        f. All of block group 6.  
2545        20. That part of tract 9900.00 consisting of:  
2546        a. That part of block group 0 consisting of blocks 1, 2, 3,  
2547 4, and 5.  
2548        (b) That part of Palm Beach County consisting of:  
2549        1. All of tracts 24.00, 26.00, 27.01, 27.02, 27.03, 28.00,  
2550 29.00, 33.00, 34.00, 35.13, 35.14, 36.00, 37.00, 38.01, 38.02,  
2551 41.01, 41.02, 42.03, 42.04, 42.05, 42.06, 42.07, 43.00, 44.01,  
2552 44.02, 45.00, 46.01, 46.02, 49.02, 49.03, 49.04, 50.00, 51.01,  
2553 51.02, 52.02, 52.03, 52.04, 53.00, 54.11, 54.12, 54.13, 55.01,  
2554 55.02, 56.01, 56.02, 57.02, 57.03, 57.04, 58.07, 58.10, 58.11,  
2555 58.12, 58.13, 58.14, 58.15, 58.18, 58.19, 58.20, 58.21, 59.31,  
2556 59.42, 59.43, 59.44, 59.57, 59.58, 60.05, 60.06, 60.07, 60.08,  
2557 60.09, 60.10, 60.11, 60.12, 61.00, 62.01, 62.02, 62.03, 63.01,  
2558 63.02, 64.01, 64.02, 65.01, 65.02, 66.02, 66.04, 66.06, 66.07,  
2559 67.00, 68.01, 68.02, 69.06, 69.07, 69.08, 69.09, 69.10, 69.11,  
2560 69.12, 70.06, 70.07, 70.08, 70.09, 70.10, 70.11, 70.12, 70.13,  
2561 71.00, 72.02, 72.04, 72.05, 72.06, 72.07, 72.08, 73.01, 73.02,  
2562 74.07, 74.10, 74.12, 74.14, 74.20, 74.21, 75.01, 75.04, 75.05,





917356

2563 76.03, 76.04, 76.05, 76.10, 76.12, 76.13, 76.14, 76.15, 76.16,  
2564 76.19, 76.20, 76.21, 76.22, 76.23, and 76.24.

2565 2. That part of tract 19.17 consisting of:  
2566 a. That part of block group 1 consisting of blocks 3, 4,  
2567 28, 31, 32, 33, and 34.

2568 3. That part of tract 21.00 consisting of:  
2569 a. That part of block group 2 consisting of blocks 0, 1, 2,  
2570 3, 4, 16, 17, 18, 25, 26, and 27.

2571 4. That part of tract 23.00 consisting of:  
2572 a. All of block group 2.

2573 5. That part of tract 30.00 consisting of:  
2574 a. All of block group 1.  
2575 b. That part of block group 2 consisting of blocks 0, 1, 2,  
2576 3, 4, 5, 6, 7, 8, 9, 10, 11, 12, 13, 14, 15, 16, 17, 19, 20, 21,  
2577 22, 23, 24, 25, 26, 27, 28, 29, 30, 31, 32, 33, and 34.

2578 c. All of block group 3.

2579 6. That part of tract 32.02 consisting of:  
2580 a. That part of block group 1 consisting of blocks 10, 11,  
2581 12, 13, 14, 15, 16, 17, 18, and 24.

2582 7. That part of tract 35.07 consisting of:  
2583 a. That part of block group 1 consisting of block 0.  
2584 b. That part of block group 2 consisting of block 20.

2585 8. That part of tract 35.12 consisting of:  
2586 a. That part of block group 1 consisting of blocks 0, 1, 2,  
2587 5, 6, 7, 8, 10, 11, 12, and 13.

2588 b. All of block group 2.

2589 9. That part of tract 39.01 consisting of:  
2590 a. That part of block group 3 consisting of blocks 0, 4, 7,  
2591 8, 9, and 18.





917356

- 2592 10. That part of tract 39.02 consisting of:
- 2593 a. That part of block group 1 consisting of blocks 0 and 1.
- 2594 11. That part of tract 40.09 consisting of:
- 2595 a. That part of block group 1 consisting of block 0.
- 2596 b. That part of block group 2 consisting of blocks 0, 4,
- 2597 and 5.
- 2598 c. That part of block group 3 consisting of blocks 0, 18,
- 2599 19, 20, and 21.
- 2600 12. That part of tract 40.10 consisting of:
- 2601 a. That part of block group 2 consisting of blocks 0 and 5.
- 2602 13. That part of tract 59.16 consisting of:
- 2603 a. That part of block group 1 consisting of blocks 0, 15,
- 2604 16, 17, and 18.
- 2605 b. That part of block group 3 consisting of blocks 0 and
- 2606 14.
- 2607 14. That part of tract 59.18 consisting of:
- 2608 a. That part of block group 1 consisting of blocks 0, 8, 9,
- 2609 10, 13, 14, and 19.
- 2610 15. That part of tract 59.21 consisting of:
- 2611 a. That part of block group 1 consisting of blocks 0, 21,
- 2612 22, 23, 31, and 32.
- 2613 16. That part of tract 59.22 consisting of:
- 2614 a. That part of block group 3 consisting of blocks 0 and 5.
- 2615 b. That part of block group 4 consisting of blocks 0, 5,
- 2616 and 6.
- 2617 17. That part of tract 59.30 consisting of:
- 2618 a. That part of block group 4 consisting of blocks 3, 4,
- 2619 and 5.
- 2620 18. That part of tract 59.36 consisting of:





917356

2621        a. That part of block group 1 consisting of blocks 0, 1, 2,  
2622 3, 4, 5, 6, 7, 8, 9, 10, 18, 19, 20, 21, 22, 23, and 24.  
2623        b. All of block group 2.  
2624        c. All of block group 3.  
2625        19. That part of tract 59.51 consisting of:  
2626        a. That part of block group 1 consisting of block 0.  
2627        b. That part of block group 3 consisting of block 0.  
2628        20. That part of tract 59.54 consisting of:  
2629        a. That part of block group 4 consisting of blocks 6, 8,  
2630 13, 14, and 15.  
2631        21. That part of tract 59.59 consisting of:  
2632        a. That part of block group 3 consisting of block 0.  
2633        22. That part of tract 70.05 consisting of:  
2634        a. All of block group 1.  
2635        b. That part of block group 2 consisting of blocks 15, 16,  
2636 and 17.  
2637        c. All of block group 3.  
2638        d. All of block group 4.  
2639        23. That part of tract 9805.00 consisting of:  
2640        a. That part of block group 1 consisting of blocks 0, 1, 2,  
2641 3, 4, 5, 6, 7, 8, 9, 10, 11, 12, 13, 14, 15, 16, 17, 18, 19, 20,  
2642 21, 22, 23, 24, 25, 26, 27, 28, 29, 30, 31, 32, 33, 35, and 36.  
2643        24. That part of tract 9900.00 consisting of:  
2644        a. That part of block group 0 consisting of blocks 7, 8, 9,  
2645 10, 11, and 12.  
2646        (23) District 23 is composed of:  
2647        (a) That part of Broward County consisting of:  
2648        1. All of tracts 430.01, 431.00, 601.22, 606.03, 606.08,  
2649 606.09, 610.01, 610.03, 610.04, 701.02, 701.03, 701.04, 702.04,





2650 702.05, 702.08, 702.09, 702.10, 702.11, 702.12, 702.13, 703.04,  
2651 703.06, 703.10, 703.11, 703.12, 703.14, 703.15, 703.16, 703.18,  
2652 703.19, 703.20, 703.23, 703.24, 703.25, 703.26, 703.27, 703.28,  
2653 703.29, 703.30, 704.01, 704.02, 704.03, 704.04, 704.05, 705.01,  
2654 705.03, 705.04, 706.01, 706.02, 801.02, 801.03, 801.04, 801.05,  
2655 802.00, 804.02, 804.03, 804.05, 804.06, 805.00, 901.02, 901.03,  
2656 901.04, 902.00, 903.01, 903.03, 903.04, 904.01, 904.03, 904.04,  
2657 905.02, 905.03, 905.04, 906.01, 906.02, 907.00, 908.01, 908.02,  
2658 909.00, 910.00, 911.00, 912.01, 912.02, 913.00, 914.00, 916.01,  
2659 916.02, 917.01, 917.02, 918.02, 918.03, 918.04, 919.01, 919.03,  
2660 919.04, 920.00, 1001.03, 1001.04, 1001.05, 1001.06, 1001.07,  
2661 1001.08, 1002.01, 1002.03, 1002.04, 1003.02, 1103.01, 1103.03,  
2662 1103.07, 1103.08, 1103.09, 1103.11, 1103.12, 1103.13, 1103.21,  
2663 1103.26, 1103.27, 1103.28, 1103.30, 1103.32, 1103.33, 1103.34,  
2664 1103.37, 1103.38, 1103.39, 1103.41, 1103.44, 1103.45, 1103.46,  
2665 1103.47, 1103.48, 1103.49, 1103.50, 1103.51, 1103.52, 1103.53,  
2666 1103.54, 1103.55, 1103.56, 1103.57, 1103.58, 1103.59, 1103.60,  
2667 1103.61, 1103.62, 1103.63, 1103.64, 1103.65, 1103.68, and  
2668 1106.00.  
2669 2. That part of tract 427.00 consisting of:  
2670 a. All of block group 2.  
2671 3. That part of tract 430.02 consisting of:  
2672 a. That part of block group 1 consisting of blocks 12, 13,  
2673 14, 15, 16, 17, 18, 19, and 20.  
2674 b. All of block group 2.  
2675 c. All of block group 3.  
2676 d. All of block group 4.  
2677 e. All of block group 5.  
2678 f. That part of block group 6 consisting of blocks 3, 4, 5,





2679 7, 8, 9, 10, 11, 12, 13, 14, 15, 16, 17, 18, 19, 20, 21, 22, and  
2680 23.

2681 4. That part of tract 433.01 consisting of:  
2682 a. That part of block group 1 consisting of blocks 0, 1, 2,  
2683 3, 4, 5, 6, 7, 8, 9, 10, 11, 13, 14, 15, 16, 17, 18, 21, 22, 23,  
2684 and 24.

2685 b. That part of block group 3 consisting of blocks 3, 4, 5,  
2686 6, 7, 8, 9, 10, 11, 12, 13, 14, 15, 16, 17, 18, 19, 20, 21, 22,  
2687 23, 24, 25, 26, 27, 28, 29, 30, 31, 32, 33, and 34.

2688 5. That part of tract 433.02 consisting of:  
2689 a. That part of block group 1 consisting of blocks 11, 12,  
2690 13, 14, 15, 16, 17, 18, 19, 20, 21, 22, 23, 24, 25, 26, 27, 28,  
2691 29, 30, 31, 32, 33, 34, 35, 36, 37, 38, 39, 40, 41, 42, 43, 44,  
2692 45, 46, 47, 48, 49, 50, 51, 52, 53, 54, 55, 56, 57, 58, 59, 60,  
2693 61, 62, 63, 64, 65, 66, 67, 68, 69, 70, 71, 72, 73, 74, 75, 76,  
2694 77, 78, 79, 80, 81, 82, 83, 84, 85, 86, 87, 88, 89, and 90.

2695 6. That part of tract 601.20 consisting of:  
2696 a. All of block group 1.  
2697 b. All of block group 2.  
2698 c. All of block group 3.  
2699 d. That part of block group 4 consisting of blocks 45, 46,  
2700 47, 48, 49, 50, 51, 52, 53, 54, 55, 56, 57, 58, 59, 60, 61, 63,  
2701 and 64.

2702 7. That part of tract 601.21 consisting of:  
2703 a. All of block group 2.  
2704 b. All of block group 3.  
2705 c. All of block group 4.  
2706 8. That part of tract 605.03 consisting of:  
2707 a. All of block group 2.





917356

2708 b. All of block group 3.  
2709 9. That part of tract 605.04 consisting of:  
2710 a. All of block group 2.  
2711 b. All of block group 3.  
2712 10. That part of tract 609.00 consisting of:  
2713 a. That part of block group 1 consisting of blocks 1, 2, 3,  
2714 4, 5, 6, 7, 8, 9, 10, 11, 12, 13, 14, 15, 16, 17, 18, 19, 20,  
2715 21, 22, 23, 24, 25, and 26.  
2716 b. All of block group 2.  
2717 c. All of block group 3.  
2718 11. That part of tract 611.00 consisting of:  
2719 a. All of block group 1.  
2720 b. That part of block group 2 consisting of blocks 2, 3, 4,  
2721 6, 7, 8, and 9.  
2722 c. That part of block group 3 consisting of blocks 1, 2, 3,  
2723 4, 5, 6, 7, 8, 9, 10, 11, 12, 13, and 14.  
2724 d. All of block group 4.  
2725 e. All of block group 5.  
2726 12. That part of tract 703.21 consisting of:  
2727 a. All of block group 1.  
2728 b. That part of block group 2 consisting of blocks 1, 2, 3,  
2729 4, 5, 6, 7, 8, 9, 10, 11, 12, 13, 14, 15, 16, and 17.  
2730 c. All of block group 3.  
2731 13. That part of tract 703.31 consisting of:  
2732 a. All of block group 1.  
2733 b. That part of block group 2 consisting of blocks 0, 1, 8,  
2734 9, 10, 11, 12, 13, 14, 15, 16, 17, 18, 19, 20, 21, 22, 23, 24,  
2735 25, 26, 27, 28, 29, 30, 31, 32, 33, 34, 35, 36, 37, 38, 39, 40,  
2736 41, and 42.





917356

2737 14. That part of tract 1003.01 consisting of:  
2738 a. That part of block group 1 consisting of blocks 0 and  
2739 26.  
2740 15. That part of tract 1004.00 consisting of:  
2741 a. That part of block group 1 consisting of blocks 0, 8, 9,  
2742 10, 18, 19, 20, 21, 36, and 37.  
2743 b. That part of block group 2 consisting of blocks 0, 7, 8,  
2744 and 21.  
2745 16. That part of tract 1101.00 consisting of:  
2746 a. All of block group 1.  
2747 b. All of block group 2.  
2748 c. All of block group 3.  
2749 d. That part of block group 4 consisting of blocks 0, 1, 2,  
2750 3, 4, 5, 6, 7, 8, 9, 10, 11, 12, 13, 14, 15, 16, 17, 18, 19, 20,  
2751 21, and 22.  
2752 17. That part of tract 1103.19 consisting of:  
2753 a. That part of block group 2 consisting of blocks 11 and  
2754 13.  
2755 18. That part of tract 9800.00 consisting of:  
2756 a. That part of block group 1 consisting of blocks 3, 25,  
2757 26, 54, 55, 56, 66, 67, 68, 69, and 70.  
2758 19. That part of tract 9900.00 consisting of:  
2759 a. That part of block group 0 consisting of block 6.  
2760 (24) District 24 is composed of:  
2761 (a) That part of Broward County consisting of:  
2762 1. All of tracts 915.00, 1005.01, 1005.02, 1006.00,  
2763 1007.00, 1008.01, 1008.03, 1008.04, 1103.23, 1103.66, 1103.67,  
2764 1104.02, 1104.03, 1104.04, 1105.01, and 1105.02.  
2765 2. That part of tract 1003.01 consisting of:





917356

2766        a. That part of block group 1 consisting of blocks 1, 2, 3,  
2767 4, 5, 6, 7, 8, 9, 10, 11, 12, 13, 14, 15, 16, 17, 18, 19, 20,  
2768 21, 22, 23, 24, 25, 27, 28, 29, 30, 31, 32, 33, 34, 35, 36, 37,  
2769 38, 39, 40, 41, 42, 43, 44, 45, 46, 47, 48, 49, 50, 51, 52, 53,  
2770 54, 55, and 56.

2771        b. All of block group 2.

2772        3. That part of tract 1004.00 consisting of:

2773        a. That part of block group 1 consisting of blocks 1, 2, 3,  
2774 4, 5, 6, 7, 11, 12, 13, 14, 15, 16, 17, 22, 23, 24, 25, 26, 27,  
2775 28, 29, 30, 31, 32, 33, 34, 35, 38, 39, 40, 41, and 42.

2776        b. That part of block group 2 consisting of blocks 1, 2, 3,  
2777 4, 5, 6, 9, 10, 11, 12, 13, 14, 15, 16, 17, 18, 19, 20, 22, 23,  
2778 24, 25, 26, 27, 28, and 29.

2779        c. All of block group 3.

2780        d. All of block group 4.

2781        4. That part of tract 1101.00 consisting of:

2782        a. That part of block group 4 consisting of blocks 23, 24,  
2783 25, and 26.

2784        5. That part of tract 1103.19 consisting of:

2785        a. All of block group 1.

2786        b. That part of block group 2 consisting of blocks 0, 1, 2,  
2787 3, 4, 5, 6, 7, 8, 9, 10, 12, 14, 15, 16, and 17.

2788        c. All of block group 3.

2789        (b) That part of Miami-Dade County consisting of:

2790        1. All of tracts 1.07, 1.09, 1.15, 1.18, 1.20, 1.21, 1.22,  
2791 1.23, 1.24, 1.25, 1.26, 1.27, 1.28, 1.29, 1.30, 1.31, 1.32,  
2792 1.34, 1.40, 1.41, 1.42, 1.43, 1.44, 1.45, 1.46, 2.04, 2.06,  
2793 2.11, 2.12, 2.13, 2.15, 2.16, 2.18, 2.19, 2.20, 2.21, 2.22,  
2794 2.23, 2.24, 2.25, 2.26, 2.27, 2.28, 3.02, 3.06, 3.07, 3.08,





917356

2795 3.09, 3.10, 3.11, 3.12, 4.02, 4.05, 4.08, 4.09, 4.10, 4.11,  
2796 4.13, 4.14, 4.15, 4.16, 4.17, 4.18, 4.19, 4.20, 5.06, 10.03,  
2797 10.04, 10.05, 10.06, 10.07, 10.08, 11.01, 11.02, 11.03, 11.04,  
2798 12.04, 12.05, 12.06, 12.07, 12.08, 12.09, 13.01, 13.02, 14.01,  
2799 14.02, 15.01, 15.02, 17.02, 18.01, 18.02, 18.03, 19.01, 19.03,  
2800 19.04, 20.01, 20.03, 20.04, 21.00, 22.01, 22.02, 23.00, 27.02,  
2801 27.05, 27.07, 27.08, 27.09, 27.10, 38.01, 38.03, 38.04, 39.06,  
2802 39.09, 39.11, 39.12, 39.13, 39.14, 39.15, 39.16, 39.17, 39.18,  
2803 39.19, 39.21, 39.22, 40.00, 41.02, 41.03, 41.05, 41.06, 42.04,  
2804 42.05, 42.06, 42.07, 42.08, 43.01, 43.03, 43.04, 44.03, 44.04,  
2805 44.05, 44.06, 94.01, 94.02, 95.03, 95.04, 95.05, 95.06, 96.01,  
2806 96.02, 97.03, 97.04, 97.05, 97.06, 98.03, 98.04, 98.06, 98.09,  
2807 98.10, 98.11, 98.12, 99.03, 99.04, 99.05, 99.06, 99.07, 99.08,  
2808 99.09, 100.12, 100.21, 100.23, 100.24, and 100.25.  
2809 2. That part of tract 5.04 consisting of:  
2810 a. That part of block group 2 consisting of blocks 0, 1, 2,  
2811 3, 4, 5, 6, 7, 8, 9, 10, 11, 12, 13, 14, 15, 16, 17, 18, 19, 20,  
2812 21, and 24.  
2813 3. That part of tract 5.07 consisting of:  
2814 a. That part of block group 1 consisting of blocks 0, 7,  
2815 17, and 18.  
2816 4. That part of tract 5.08 consisting of:  
2817 a. That part of block group 1 consisting of blocks 0, 1, 2,  
2818 and 6.  
2819 b. That part of block group 2 consisting of blocks 0, 1, 2,  
2820 3, 4, 5, 6, 7, 8, 9, 10, and 11.  
2821 5. That part of tract 9.03 consisting of:  
2822 a. That part of block group 1 consisting of blocks 0, 1, 2,  
2823 3, 4, 18, 19, 20, 21, 22, 23, 24, 25, 26, 29, 30, 31, 32, 33,





917356

2824 34, 35, 36, 37, 38, 40, 41, 42, 43, 44, 45, 46, 47, 48, and 49.

2825 b. That part of block group 2 consisting of blocks 0, 1, 2,

2826 3, 4, 5, 6, 7, 8, 9, 21, 22, 23, 24, 25, 26, 28, 29, 30, 31, 32,

2827 and 33.

2828 6. That part of tract 9.04 consisting of:

2829 a. All of block group 2.

2830 7. That part of tract 17.01 consisting of:

2831 a. That part of block group 2 consisting of blocks 0, 1, 2,

2832 3, 5, 6, 7, 8, 9, 10, 11, 12, 13, 14, and 15.

2833 b. That part of block group 3 consisting of blocks 0, 1, 2,

2834 3, 4, 5, 6, 7, 8, 9, 10, 11, 29, 30, 31, and 32.

2835 c. That part of block group 4 consisting of blocks 10, 11,

2836 21, 22, 23, 24, 27, 28, 29, and 30.

2837 8. That part of tract 26.00 consisting of:

2838 a. That part of block group 1 consisting of blocks 9, 10,

2839 and 11.

2840 b. That part of block group 3 consisting of blocks 19 and

2841 20.

2842 c. That part of block group 4 consisting of block 10.

2843 d. All of block group 5.

2844 9. That part of tract 28.00 consisting of:

2845 a. That part of block group 1 consisting of blocks 0, 1, 2,

2846 3, 4, 5, 6, 7, 8, 12, 13, 14, 15, 16, 17, 18, 19, 20, 21, 22,

2847 and 23.

2848 b. All of block group 2.

2849 10. That part of tract 31.00 consisting of:

2850 a. All of block group 1.

2851 b. That part of block group 2 consisting of blocks 0, 1, 2,

2852 3, 4, 5, 6, 7, 8, 9, 10, 11, 12, 13, 14, 23, 24, 25, and 28.





917356

2853 c. That part of block group 3 consisting of blocks 0, 1, 8,  
2854 and 9.  
2855 11. That part of tract 34.00 consisting of:  
2856 a. That part of block group 1 consisting of blocks 0, 1, 2,  
2857 and 3.  
2858 12. That part of tract 37.10 consisting of:  
2859 a. That part of block group 3 consisting of blocks 0, 1, 2,  
2860 3, 4, 5, 6, 7, 8, 9, 10, 11, 12, 13, 14, 15, 16, 17, 18, 19, 22,  
2861 23, and 24.  
2862 b. That part of block group 4 consisting of blocks 0, 1, 2,  
2863 3, 5, and 10.  
2864 13. That part of tract 45.00 consisting of:  
2865 a. That part of block group 1 consisting of blocks 0, 1, 2,  
2866 3, 4, 5, 6, 7, 9, 10, 12, 14, 16, 17, 18, 19, 20, 21, 22, 23,  
2867 24, 25, 26, 27, 28, 29, 30, 31, 32, 33, 34, 35, 36, 37, 38, 39,  
2868 40, 42, 43, 44, 45, 46, 47, 48, and 49.  
2869 b. All of block group 2.  
2870 c. All of block group 3.  
2871 d. All of block group 4.  
2872 e. All of block group 5.  
2873 f. All of block group 6.  
2874 14. That part of tract 100.10 consisting of:  
2875 a. All of block group 1.  
2876 15. That part of tract 100.19 consisting of:  
2877 a. That part of block group 1 consisting of blocks 0, 1, 2,  
2878 13, 14, 15, 16, 17, 18, 19, 20, 21, 22, and 23.  
2879 16. That part of tract 9810.00 consisting of:  
2880 a. That part of block group 1 consisting of blocks 0 and 2.  
2881 17. That part of tract 9900.00 consisting of:





917356

a. That part of block group 0 consisting of blocks 1, 2, and 3.

(25) District 25 is composed of:

(a) All of Hendry County.

(b) That part of Collier County consisting of:

1. All of tracts 104.08, 104.16, 104.19, 104.20, 104.21, 104.22, 104.23, 104.24, 104.25, 104.26, 104.27, 104.28, 104.35, 104.36, 111.07, 111.08, 111.11, 111.13, 111.14, 112.04, 112.05, 112.06, 112.08, 112.10, 112.11, 112.12, 112.14, 113.03, 113.04, 113.05, 113.06, and 114.00.

2. That part of tract 104.11 consisting of:

a. All of block group 1.

b. All of block group 2.

c. That part of block group 3 consisting of blocks 0, 1, 2, 3, 4, 5, 6, 7, 8, 9, 10, 11, 12, 13, 14, 15, 16, and 17.

d. All of block group 4.

3. That part of tract 105.12 consisting of:

a. That part of block group 1 consisting of blocks 0 and 10.

4. That part of tract 111.03 consisting of:

a. That part of block group 1 consisting of blocks 0, 1, 2, 3, 4, 5, 6, 7, 8, 9, 10, 11, 12, 13, 14, 15, 16, 17, 18, 19, 20, 21, 22, 25, and 26.

b. That part of block group 2 consisting of blocks 0, 2, 3, 4, 5, 6, 7, 8, 9, 10, 11, 12, 13, 14, and 15.

5. That part of tract 111.09 consisting of:

a. That part of block group 1 consisting of blocks 0, 1, 2, 3, 4, 5, 6, 9, 10, 11, 12, 13, 14, 15, 16, 17, 18, 19, 20, 21, 22, 23, 24, 25, 26, and 29.





917356

2911        b. That part of block group 2 consisting of blocks 0, 1, 2,  
2912 3, 4, 5, 6, 7, 8, 9, 10, 11, 12, 13, 14, 15, 16, 17, 18, 19, 20,  
2913 and 22.  
2914        6. That part of tract 111.10 consisting of:  
2915        a. That part of block group 1 consisting of blocks 0, 1, 2,  
2916 3, 4, and 5.  
2917        b. That part of block group 2 consisting of blocks 0, 1, 2,  
2918 3, 4, 5, 6, 7, 8, 9, 10, 11, 12, 13, 14, 15, 16, 17, 18, 21, 22,  
2919 23, 24, 25, and 26.  
2920        7. That part of tract 111.12 consisting of:  
2921        a. That part of block group 1 consisting of blocks 0, 1, 2,  
2922 3, 4, 5, 6, 7, 8, 9, 11, 12, 13, 14, 15, 16, 17, 18, 19, 20, 21,  
2923 22, 23, 25, 26, 29, 30, 33, 34, and 35.  
2924        8. That part of tract 9900.00 consisting of:  
2925        a. That part of block group 0 consisting of blocks 9, 10,  
2926 and 11.  
2927        (c) That part of Miami-Dade County consisting of:  
2928        1. All of tracts 5.05, 5.09, 6.01, 6.02, 6.03, 6.05, 6.07,  
2929 6.09, 6.10, 6.11, 6.12, 7.05, 7.10, 7.11, 7.12, 7.13, 7.14,  
2930 7.15, 7.16, 7.17, 7.18, 7.19, 7.20, 8.04, 8.05, 8.06, 8.07,  
2931 8.08, 9.05, 9.06, 9.07, 9.08, 16.03, 16.05, 16.06, 16.07, 16.08,  
2932 17.04, 17.05, 24.02, 24.03, 24.04, 25.01, 25.02, 29.00, 30.05,  
2933 30.06, 47.01, 47.03, 47.04, 47.05, 90.39, 90.40, 90.43, 90.44,  
2934 90.48, 90.49, 90.50, 90.56, 90.57, 90.58, 90.59, 90.60, 90.65,  
2935 90.66, 92.00, 93.05, 93.12, 93.14, 93.15, 93.16, 93.17, 93.18,  
2936 93.19, 93.20, 93.21, 93.22, 93.23, 93.24, 93.25, 93.26, 93.27,  
2937 100.13, 100.15, 100.16, 100.17, 100.18, 100.20, 100.22, 100.26,  
2938 116.01, 116.02, 117.01, 117.02, 118.00, 119.00, 120.01, 120.02,  
2939 121.01, 121.02, 121.03, 121.04, 121.05, 122.00, 123.01, 123.02,





917356

2940 124.01, 124.02, 124.03, 125.01, 125.02, 126.01, 126.02, 127.01,  
2941 127.02, 128.01, 128.02, 129.00, 130.00, 131.00, 132.01, 132.02,  
2942 133.01, 133.02, 134.00, 135.00, 136.00, 137.00, 138.01, 138.02,  
2943 139.00, 9808.00, and 9811.00.  
2944 2. That part of tract 5.04 consisting of:  
2945 a. All of block group 1.  
2946 b. That part of block group 2 consisting of blocks 22 and  
2947 23.  
2948 c. All of block group 3.  
2949 3. That part of tract 5.07 consisting of:  
2950 a. That part of block group 1 consisting of blocks 1, 2, 3,  
2951 4, 5, 6, 8, 9, 10, 11, 12, 13, 14, 15, 16, 19, 20, 21, 22, 23,  
2952 24, 25, 26, 27, 28, 29, and 30.  
2953 b. All of block group 2.  
2954 c. All of block group 3.  
2955 4. That part of tract 5.08 consisting of:  
2956 a. That part of block group 1 consisting of blocks 3, 4, 5,  
2957 7, 8, 9, 10, 11, 12, 13, 14, 15, 16, 17, 18, 19, 20, 21, 22, 23,  
2958 24, 25, 26, 27, and 28.  
2959 b. That part of block group 2 consisting of blocks 12, 13,  
2960 14, 15, 16, 17, 18, 19, 20, 21, 22, 23, 24, 25, 26, 27, and 28.  
2961 5. That part of tract 9.03 consisting of:  
2962 a. That part of block group 1 consisting of blocks 5, 6, 7,  
2963 8, 9, 10, 11, 12, 13, 14, 15, 16, 17, 27, 28, and 39.  
2964 b. That part of block group 2 consisting of blocks 10, 11,  
2965 12, 13, 14, 15, 16, 17, 18, 19, 20, 27, and 34.  
2966 6. That part of tract 9.04 consisting of:  
2967 a. All of block group 1.  
2968 7. That part of tract 17.01 consisting of:





917356

2969        a. All of block group 1.

2970        b. That part of block group 2 consisting of block 4.

2971        c. That part of block group 3 consisting of blocks 12, 13,

2972 14, 15, 16, 17, 18, 19, 20, 21, 22, 23, 24, 25, 26, 27, and 28.

2973        d. That part of block group 4 consisting of blocks 0, 1, 2,

2974 3, 4, 5, 6, 7, 8, 9, 12, 13, 14, 15, 16, 17, 18, 19, 20, 25, 26,

2975 31, 32, 33, 34, and 35.

2976        8. That part of tract 26.00 consisting of:

2977        a. That part of block group 1 consisting of blocks 0, 1, 2,

2978 3, 4, 5, 6, 7, and 8.

2979        b. All of block group 2.

2980        c. That part of block group 3 consisting of blocks 0, 1, 2,

2981 3, 4, 5, 6, 7, 8, 9, 10, 11, 12, 13, 14, 15, 16, 17, 18, and 21.

2982        d. That part of block group 4 consisting of blocks 0, 1, 2,

2983 3, 4, 5, 6, 7, 8, and 9.

2984        9. That part of tract 28.00 consisting of:

2985        a. That part of block group 1 consisting of blocks 9, 10,

2986 and 11.

2987        10. That part of tract 30.01 consisting of:

2988        a. That part of block group 1 consisting of blocks 0, 1, 2,

2989 3, 4, 5, 6, 7, 9, 10, 11, 12, 13, and 14.

2990        b. That part of block group 2 consisting of blocks 5 and 6.

2991        11. That part of tract 30.04 consisting of:

2992        a. All of block group 1.

2993        b. That part of block group 2 consisting of blocks 0, 1, 2,

2994 3, 4, 5, 6, 7, 8, 9, 14, 15, and 18.

2995        c. All of block group 3.

2996        12. That part of tract 31.00 consisting of:

2997        a. That part of block group 2 consisting of blocks 15 and





917356

2998 16.  
2999 b. That part of block group 3 consisting of blocks 2, 3, 4,  
3000 5, 6, and 7.  
3001 13. That part of tract 50.03 consisting of:  
3002 a. All of block group 1.  
3003 b. That part of block group 2 consisting of blocks 0, 1, 2,  
3004 3, 4, 5, 6, 7, 8, 9, 11, 12, and 16.  
3005 14. That part of tract 50.04 consisting of:  
3006 a. That part of block group 1 consisting of blocks 0, 1, 2,  
3007 3, 4, 5, 7, 8, 9, 10, 11, 12, and 13.  
3008 15. That part of tract 51.02 consisting of:  
3009 a. All of block group 2.  
3010 16. That part of tract 51.03 consisting of:  
3011 a. That part of block group 1 consisting of block 0.  
3012 17. That part of tract 51.04 consisting of:  
3013 a. All of block group 1.  
3014 b. That part of block group 2 consisting of blocks 0, 2,  
3015 and 3.  
3016 c. All of block group 3.  
3017 18. That part of tract 90.10 consisting of:  
3018 a. That part of block group 1 consisting of blocks 0, 1, 2,  
3019 3, 4, 5, 6, 7, 8, 9, 10, 11, 12, 13, 14, 15, 16, 17, 18, 19, 20,  
3020 21, 22, 23, 24, 25, 26, 27, 28, 29, 30, 31, 32, 33, 34, 35, 36,  
3021 37, 38, 39, 41, 42, 43, 44, 45, 46, 48, 49, 50, 51, 52, 53, 54,  
3022 55, 56, 57, 58, 59, 60, 61, 65, 76, 77, 78, 79, 80, 81, 82, 83,  
3023 84, 92, 93, 99, 100, 101, 102, 105, 111, and 112.  
3024 b. All of block group 2.  
3025 c. That part of block group 3 consisting of blocks 0, 1, 2,  
3026 3, 4, 5, 6, 7, 8, 9, 10, 11, 12, 13, 14, 15, 16, 17, 18, 19, 20,





917356

3027 21, 22, 23, 24, 25, 26, 27, 28, 29, 30, 31, 32, 33, 34, 35, 36,  
3028 37, 38, 39, 40, 41, 42, 43, 44, 45, 46, 47, 48, 49, 50, 51, 52,  
3029 53, 54, 55, 56, 57, 58, 59, 60, 61, 62, 63, 64, 65, 66, 67, 68,  
3030 69, 70, 71, 72, 73, 74, 75, 76, 77, 78, and 79.

3031 19. That part of tract 90.28 consisting of:  
3032 a. That part of block group 3 consisting of block 1.  
3033 20. That part of tract 91.02 consisting of:  
3034 a. All of block group 1.  
3035 b. That part of block group 2 consisting of blocks 0, 1, 2,  
3036 3, 4, 5, 6, 7, 8, 9, 10, 11, 12, 13, 14, 15, 16, 17, 18, 19, 20,  
3037 21, 22, 23, 24, 25, 26, 27, 28, 29, 30, 33, 34, 35, 36, 37, and  
3038 38.

3039 21. That part of tract 100.10 consisting of:  
3040 a. All of block group 2.  
3041 b. All of block group 3.  
3042 22. That part of tract 100.19 consisting of:  
3043 a. That part of block group 1 consisting of blocks 3, 4, 5,  
3044 6, 7, 8, 9, 10, 11, 12, 24, and 25.

3045 b. All of block group 2.  
3046 23. That part of tract 115.00 consisting of:  
3047 a. That part of block group 3 consisting of blocks 0, 1, 2,  
3048 3, 4, 5, 6, 7, 10, 11, 12, 13, 14, 16, 17, 43, and 44.

3049 24. That part of tract 141.00 consisting of:  
3050 a. That part of block group 1 consisting of blocks 0, 1, 2,  
3051 3, 4, 5, 6, 7, 8, 9, 10, 11, 12, 13, 14, 15, 16, 20, 21, 22, 23,  
3052 25, 36, 37, 38, 40, 41, 42, 43, 44, 45, 46, and 47.

3053 25. That part of tract 142.00 consisting of:  
3054 a. That part of block group 2 consisting of block 1.  
3055 26. That part of tract 144.00 consisting of:





917356

3056        a. That part of block group 3 consisting of block 0.  
3057        27. That part of tract 9805.00 consisting of:  
3058        a. That part of block group 1 consisting of blocks 0, 1, 2,  
3059 3, 4, 5, 6, 7, 8, 9, 10, 11, 12, 13, 14, 15, 16, 17, 18, 19, 20,  
3060 21, 22, 23, 24, 25, 26, 27, 28, 29, 30, 31, 32, 33, 34, 35, 36,  
3061 37, 38, 39, 40, 41, 42, 43, 44, 45, 46, 47, 48, 49, 50, 51, 52,  
3062 53, 54, 55, 56, 57, 58, 59, 60, 61, 62, 63, 64, 65, 66, 67, 68,  
3063 69, 70, 71, 72, 73, 74, 75, 76, 77, 78, 79, 80, 81, 82, 95, 96,  
3064 97, 98, 99, 101, 102, and 104.  
3065        (26) District 26 is composed of:  
3066        (a) All of Monroe County.  
3067        (b) That part of Miami-Dade County consisting of:  
3068        1. All of tracts 89.04, 90.20, 90.21, 90.22, 90.29, 90.54,  
3069 90.55, 90.61, 90.62, 90.63, 90.64, 101.93, 101.98, 102.01,  
3070 102.05, 102.08, 102.09, 102.11, 102.12, 102.13, 102.14, 103.01,  
3071 103.02, 103.03, 104.00, 105.01, 105.02, 106.21, 106.22, 107.05,  
3072 107.06, 107.07, 107.08, 107.09, 107.10, 108.03, 108.04, 108.05,  
3073 108.06, 109.00, 110.03, 110.08, 110.09, 110.10, 110.11, 110.12,  
3074 110.13, 110.14, 110.15, 111.03, 111.04, 111.05, 111.06, 112.03,  
3075 112.04, 112.05, 112.06, 113.01, 113.02, 114.05, 114.06, 114.07,  
3076 114.08, 114.09, 114.10, 114.11, 114.12, 143.00, 145.00, 146.01,  
3077 146.02, 147.01, 147.02, 148.00, 149.00, 150.01, 150.02, 151.01,  
3078 151.02, 151.03, 152.01, 152.02, 153.00, 154.00, 155.01, 155.02,  
3079 157.00, 158.00, 159.00, 160.00, 161.00, 162.00, 163.00, 164.01,  
3080 164.02, 165.01, 165.02, 166.00, 167.00, 168.00, 169.00, 170.00,  
3081 171.01, 171.02, 172.00, 173.00, 174.01, 174.02, 175.00, 176.00,  
3082 177.00, 178.00, 179.01, 179.02, 180.01, 180.02, 180.03, 181.00,  
3083 182.00, 183.00, 184.00, 185.00, 186.01, 186.02, 187.00, 188.01,  
3084 188.02, 188.03, 189.01, 189.02, 190.00, 191.00, 192.00, 193.01,





917356

3085 193.02, 194.01, 194.02, 195.01, 195.02, 196.00, 197.00, 198.01,  
3086 198.02, 199.01, 199.02, 200.01, 200.02, 201.00, 202.00, 203.00,  
3087 9802.00, 9807.00, 9809.00, 9812.00, and 9813.00.  
3088 2. That part of tract 83.12 consisting of:  
3089 a. That part of block group 2 consisting of blocks 18 and  
3090 19.  
3091 b. That part of block group 3 consisting of blocks 18 and  
3092 19.  
3093 3. That part of tract 83.14 consisting of:  
3094 a. That part of block group 2 consisting of blocks 3 and 4.  
3095 4. That part of tract 84.21 consisting of:  
3096 a. That part of block group 3 consisting of block 13.  
3097 5. That part of tract 84.27 consisting of:  
3098 a. That part of block group 1 consisting of block 5.  
3099 6. That part of tract 84.31 consisting of:  
3100 a. That part of block group 1 consisting of block 4.  
3101 7. That part of tract 87.03 consisting of:  
3102 a. That part of block group 1 consisting of blocks 7 and  
3103 21.  
3104 b. That part of block group 2 consisting of block 7.  
3105 8. That part of tract 87.04 consisting of:  
3106 a. That part of block group 2 consisting of block 24.  
3107 9. That part of tract 88.09 consisting of:  
3108 a. That part of block group 1 consisting of blocks 0, 1, 2,  
3109 3, 4, 5, 6, 7, 8, 9, 14, 15, 16, 17, 18, 19, 20, 21, 22, 23, 24,  
3110 26, 27, and 28.  
3111 b. All of block group 2.  
3112 10. That part of tract 88.10 consisting of:  
3113 a. That part of block group 1 consisting of blocks 1, 2, 3,





917356

3114 4, 5, 6, 7, 10, 11, 12, 19, 20, and 21.

3115 b. All of block group 2.

3116 11. That part of tract 90.10 consisting of:

3117 a. That part of block group 1 consisting of blocks 40, 47,

3118 62, 63, 64, 66, 67, 68, 69, 70, 71, 72, 73, 74, 75, 85, 86, 87,

3119 88, 89, 90, 91, 94, 95, 96, 97, 98, 103, 104, 106, 107, 108,

3120 109, and 110.

3121 12. That part of tract 90.28 consisting of:

3122 a. All of block group 1.

3123 b. All of block group 2.

3124 c. That part of block group 3 consisting of blocks 0, 2, 3,

3125 4, 5, 6, 7, 8, 9, 10, 11, 12, and 13.

3126 13. That part of tract 102.07 consisting of:

3127 a. That part of block group 1 consisting of blocks 20 and

3128 21.

3129 b. All of block group 2.

3130 14. That part of tract 106.09 consisting of:

3131 a. That part of block group 1 consisting of block 13.

3132 15. That part of tract 106.23 consisting of:

3133 a. That part of block group 3 consisting of blocks 15 and

3134 16.

3135 16. That part of tract 106.26 consisting of:

3136 a. All of block group 1.

3137 b. That part of block group 2 consisting of blocks 9, 10,

3138 11, 12, 13, 14, 15, 16, 17, 18, 19, 20, 21, 22, 23, and 24.

3139 17. That part of tract 115.00 consisting of:

3140 a. All of block group 1.

3141 b. All of block group 2.

3142 c. That part of block group 3 consisting of blocks 8, 9,





917356

3143 15, 18, 19, 20, 21, 22, 23, 24, 25, 26, 27, 28, 29, 30, 31, 32,  
3144 33, 34, 35, 36, 37, 38, 39, 40, 41, 42, 45, 46, 47, 48, 49, 50,  
3145 51, 52, 53, 54, 55, 56, 57, 58, 59, 60, 61, 62, 63, 64, 65, 66,  
3146 67, 68, 69, 70, 71, 72, 73, 74, 75, 76, 77, 78, 79, 80, 81, 82,  
3147 83, 84, 85, 86, 87, 88, 89, 90, 91, 92, 93, 94, 95, 96, 97, 98,  
3148 99, 100, 101, 102, 103, 104, 105, 106, 107, 108, 109, 110, 111,  
3149 112, 113, 114, 115, 116, 117, 118, 119, 120, 121, 122, 123, 124,  
3150 125, 126, 127, 128, 129, 130, 131, 132, 133, 134, 135, 136, 137,  
3151 138, 139, 140, 141, 142, 143, 144, 145, 146, 147, 148, 149, 150,  
3152 151, 152, 153, 154, 155, and 156.

3153 d. All of block group 4.

3154 e. All of block group 5.

3155 f. All of block group 6.

3156 18. That part of tract 141.00 consisting of:

3157 a. That part of block group 1 consisting of blocks 17, 18,  
3158 19, 24, 26, 27, 28, 29, 30, 31, 32, 33, 34, 35, and 39.

3159 19. That part of tract 142.00 consisting of:

3160 a. All of block group 1.

3161 b. That part of block group 2 consisting of blocks 0, 2, 3,  
3162 4, 5, 6, 7, 8, 9, 10, 11, and 12.

3163 c. All of block group 3.

3164 20. That part of tract 144.00 consisting of:

3165 a. All of block group 1.

3166 b. All of block group 2.

3167 c. That part of block group 3 consisting of blocks 1, 2, 3,  
3168 4, 5, 6, 7, 8, 9, 10, 11, 12, 13, 14, 15, 16, 17, and 18.

3169 21. That part of tract 156.00 consisting of:

3170 a. That part of block group 1 consisting of blocks 2 and 3.

3171 22. That part of tract 9801.00 consisting of:





917356

3172        a. That part of block group 1 consisting of blocks 3, 4, 5,  
3173 6, 7, 8, 9, 10, 11, 12, 13, 14, 15, 16, 17, 18, 19, 20, and 21.  
3174        23. That part of tract 9806.00 consisting of:  
3175        a. That part of block group 1 consisting of blocks 10, 11,  
3176 12, 13, 14, and 17.  
3177        24. That part of tract 9900.00 consisting of:  
3178        a. That part of block group 0 consisting of blocks 26, 27,  
3179 31, 32, 34, 35, 36, 37, and 38.  
3180        (27) District 27 is composed of:  
3181        (a) That part of Miami-Dade County consisting of:  
3182        1. All of tracts 36.03, 36.04, 36.05, 36.06, 36.07, 37.03,  
3183 37.04, 37.05, 37.06, 37.07, 37.08, 37.09, 46.02, 46.05, 46.07,  
3184 46.08, 49.01, 49.03, 49.04, 50.02, 52.01, 52.02, 53.03, 53.04,  
3185 53.05, 53.06, 54.03, 54.05, 54.06, 54.07, 54.09, 54.10, 55.03,  
3186 55.04, 55.05, 55.06, 56.00, 57.01, 57.05, 57.06, 57.07, 57.08,  
3187 58.03, 58.04, 58.05, 58.06, 59.01, 59.02, 59.03, 59.04, 60.02,  
3188 60.03, 60.04, 61.03, 61.04, 61.05, 61.06, 62.01, 62.03, 62.05,  
3189 62.06, 63.02, 63.03, 63.04, 64.01, 64.02, 64.03, 65.01, 65.03,  
3190 65.04, 66.03, 66.04, 66.05, 66.06, 66.07, 66.08, 67.05, 67.06,  
3191 67.07, 67.09, 67.13, 67.14, 67.15, 67.16, 67.17, 67.18, 67.19,  
3192 67.20, 67.21, 67.22, 68.01, 68.02, 69.01, 69.02, 70.03, 70.04,  
3193 70.05, 70.06, 70.07, 71.01, 71.03, 71.04, 72.00, 73.00, 74.01,  
3194 74.02, 74.03, 75.01, 75.03, 76.01, 76.03, 76.05, 76.07, 76.08,  
3195 76.09, 76.10, 77.04, 77.05, 77.06, 77.07, 77.08, 77.09, 78.01,  
3196 78.05, 78.06, 78.07, 78.08, 78.09, 79.01, 79.02, 80.00, 81.01,  
3197 81.02, 82.02, 82.05, 82.06, 82.07, 82.08, 82.09, 83.05, 83.08,  
3198 83.09, 83.10, 83.11, 83.13, 83.15, 84.09, 84.15, 84.16, 84.18,  
3199 84.19, 84.20, 84.22, 84.23, 84.24, 84.25, 84.26, 84.28, 84.29,  
3200 84.30, 85.02, 85.03, 85.04, 86.01, 86.03, 86.04, 87.02, 88.05,





917356

3201 88.06, 88.07, 88.08, 89.06, 89.07, 89.08, 89.09, 89.10, 89.11,  
3202 90.14, 90.15, 90.24, 90.26, 90.27, 90.30, 90.31, 90.51, 90.52,  
3203 90.53, 91.01, 106.04, 106.08, 106.10, 106.13, 106.18, 106.19,  
3204 106.20, 106.24, 106.25, 4901.00, 9803.00, and 9804.00.  
3205 2. That part of tract 30.01 consisting of:  
3206 a. That part of block group 1 consisting of blocks 8 and  
3207 15.  
3208 b. That part of block group 2 consisting of blocks 0, 1, 2,  
3209 3, 4, 7, 8, 9, 10, 11, 12, 13, 14, 15, 16, 17, 18, 19, 20, and  
3210 21.  
3211 c. All of block group 3.  
3212 3. That part of tract 30.04 consisting of:  
3213 a. That part of block group 2 consisting of blocks 10, 11,  
3214 12, 13, 16, 17, and 19.  
3215 4. That part of tract 31.00 consisting of:  
3216 a. That part of block group 2 consisting of blocks 17, 18,  
3217 19, 20, 21, 22, 26, and 27.  
3218 5. That part of tract 34.00 consisting of:  
3219 a. That part of block group 1 consisting of blocks 4, 5, 6,  
3220 7, 8, 9, 10, 11, 12, 13, 14, 15, 16, 17, 18, 19, 20, 21, and 22.  
3221 b. All of block group 2.  
3222 c. All of block group 3.  
3223 d. All of block group 4.  
3224 6. That part of tract 37.10 consisting of:  
3225 a. All of block group 1.  
3226 b. All of block group 2.  
3227 c. That part of block group 3 consisting of blocks 20, 21,  
3228 25, and 26.  
3229 d. That part of block group 4 consisting of blocks 4, 6, 7,





917356

3230 8, 9, 11, 12, 13, 14, 15, and 16.

3231 7. That part of tract 45.00 consisting of:

3232 a. That part of block group 1 consisting of blocks 8, 11,

3233 13, 15, and 41.

3234 8. That part of tract 50.03 consisting of:

3235 a. That part of block group 2 consisting of blocks 10, 13,

3236 14, 15, 17, 18, 19, 20, 21, 22, 23, and 24.

3237 9. That part of tract 50.04 consisting of:

3238 a. That part of block group 1 consisting of block 6.

3239 b. All of block group 2.

3240 c. All of block group 3.

3241 10. That part of tract 51.02 consisting of:

3242 a. All of block group 1.

3243 b. All of block group 3.

3244 11. That part of tract 51.03 consisting of:

3245 a. That part of block group 1 consisting of blocks 1, 2, 3,

3246 4, 5, 6, 7, 8, 9, 10, 11, 12, 13, 14, 15, 16, and 17.

3247 12. That part of tract 51.04 consisting of:

3248 a. That part of block group 2 consisting of blocks 1, 4, 5,

3249 6, 7, 8, and 9.

3250 13. That part of tract 83.12 consisting of:

3251 a. All of block group 1.

3252 b. That part of block group 2 consisting of blocks 0, 1, 2,

3253 3, 4, 5, 6, 7, 8, 9, 10, 11, 12, 13, 14, 15, 16, 17, 20, 21, 22,

3254 23, and 24.

3255 c. That part of block group 3 consisting of blocks 0, 1, 2,

3256 3, 4, 5, 6, 7, 8, 9, 10, 11, 12, 13, 14, 15, 16, 17, 20, 21, 22,

3257 23, 24, and 25.

3258 14. That part of tract 83.14 consisting of:





917356

3259        a. All of block group 1.

3260        b. That part of block group 2 consisting of blocks 0, 1, 2,

3261 and 5.

3262        c. All of block group 3.

3263        15. That part of tract 84.21 consisting of:

3264        a. All of block group 1.

3265        b. All of block group 2.

3266        c. That part of block group 3 consisting of blocks 0, 1, 2,

3267 3, 4, 5, 6, 7, 8, 9, 10, 11, and 12.

3268        16. That part of tract 84.27 consisting of:

3269        a. That part of block group 1 consisting of blocks 0, 1, 2,

3270 3, 4, 6, 7, and 8.

3271        b. All of block group 2.

3272        17. That part of tract 84.31 consisting of:

3273        a. That part of block group 1 consisting of blocks 0, 1, 2,

3274 3, 5, 6, 7, 8, 9, 10, 11, and 12.

3275        b. All of block group 2.

3276        18. That part of tract 87.03 consisting of:

3277        a. That part of block group 1 consisting of blocks 0, 1, 2,

3278 3, 4, 5, 6, 8, 9, 10, 11, 12, 13, 14, 15, 16, 17, 18, 19, 20,

3279 22, and 23.

3280        b. That part of block group 2 consisting of blocks 0, 1, 2,

3281 3, 4, 5, 6, 8, 9, 10, 11, 12, 13, 14, 15, 16, 17, and 18.

3282        19. That part of tract 87.04 consisting of:

3283        a. All of block group 1.

3284        b. That part of block group 2 consisting of blocks 0, 1, 2,

3285 3, 4, 5, 6, 7, 8, 9, 10, 11, 12, 13, 14, 15, 16, 17, 18, 19, 20,

3286 21, 22, 23, and 25.

3287        20. That part of tract 88.09 consisting of:





917356

3288        a. That part of block group 1 consisting of blocks 10, 11,  
3289 12, 13, 25, and 29.

3290        21. That part of tract 88.10 consisting of:  
3291        a. That part of block group 1 consisting of blocks 0, 8, 9,  
3292 13, 14, 15, 16, 17, 18, 22, 23, and 24.

3293        22. That part of tract 90.10 consisting of:  
3294        a. That part of block group 3 consisting of block 80.

3295        23. That part of tract 91.02 consisting of:  
3296        a. That part of block group 2 consisting of blocks 31, 32,  
3297 39, 40, 41, 42, 43, 44, 45, 46, 47, 48, 49, 50, and 51.

3298        24. That part of tract 102.07 consisting of:  
3299        a. That part of block group 1 consisting of blocks 0, 1, 2,  
3300 3, 4, 5, 6, 7, 8, 9, 10, 11, 12, 13, 14, 15, 16, 17, 18, 19, 22,  
3301 23, and 24.

3302        25. That part of tract 106.09 consisting of:  
3303        a. That part of block group 1 consisting of blocks 0, 1, 2,  
3304 3, 4, 5, 6, 7, 8, 9, 10, 11, 12, 14, 15, 16, 17, 18, 19, 20, 21,  
3305 and 22.

3306        b. All of block group 2.

3307        c. All of block group 3.

3308        d. All of block group 4.

3309        26. That part of tract 106.23 consisting of:  
3310        a. All of block group 1.

3311        b. All of block group 2.

3312        c. That part of block group 3 consisting of blocks 0, 1, 2,  
3313 3, 4, 5, 6, 7, 8, 9, 10, 11, 12, 13, 14, and 17.

3314        27. That part of tract 106.26 consisting of:  
3315        a. That part of block group 2 consisting of blocks 0, 1, 2,  
3316 3, 4, 5, 6, 7, 8, 25, and 26.





917356

- 3317 28. That part of tract 156.00 consisting of:
- 3318 a. That part of block group 1 consisting of blocks 0, 1, 4,
- 3319 5, 6, 7, 8, 9, 10, 11, 12, 13, 14, 15, 16, 17, and 18.
- 3320 b. All of block group 2.
- 3321 29. That part of tract 9801.00 consisting of:
- 3322 a. That part of block group 1 consisting of blocks 0, 1,
- 3323 and 2.
- 3324 30. That part of tract 9805.00 consisting of:
- 3325 a. That part of block group 1 consisting of blocks 83, 84,
- 3326 85, 86, 87, 88, 89, 90, 91, 92, 93, 94, 100, and 103.
- 3327 31. That part of tract 9806.00 consisting of:
- 3328 a. That part of block group 1 consisting of blocks 0, 1, 2,
- 3329 3, 4, 5, 6, 7, 8, 9, 15, 16, 18, and 19.
- 3330 32. That part of tract 9810.00 consisting of:
- 3331 a. That part of block group 1 consisting of blocks 1, 3, 4,
- 3332 5, 6, 7, 8, 9, 10, 11, 12, 13, 14, 15, 16, 17, 18, 19, 20, 21,
- 3333 22, 23, 24, 25, 26, 27, 28, 29, 30, 31, 32, and 33.
- 3334 33. That part of tract 9900.00 consisting of:
- 3335 a. That part of block group 0 consisting of blocks 4, 5, 6,
- 3336 7, 8, 9, 10, 11, 12, 13, 14, 15, 16, 17, 18, 19, 20, 21, 22, 23,
- 3337 24, 25, 28, 29, 30, and 33.
- 3338 (28) District 28 is composed of:
- 3339 (a) That part of Hillsborough County consisting of:
- 3340 1. That part of tract 101.08 consisting of:
- 3341 a. That part of block group 1 consisting of block 0.
- 3342 2. That part of tract 130.04 consisting of:
- 3343 a. That part of block group 2 consisting of block 16.
- 3344 3. That part of tract 139.03 consisting of:
- 3345 a. That part of block group 2 consisting of blocks 37 and





917356

38.

(b) That part of Lake County consisting of:

1. All of tracts 302.04, 302.06, 302.08, 302.09, 302.10, 305.07, 306.02, 307.01, 307.02, 308.03, 308.04, 308.05, 308.06, 308.07, 309.14, 309.15, 310.01, 310.02, 311.03, 311.04, 311.05, 311.06, 311.07, 311.08, 312.02, 312.03, 312.05, 312.06, 312.07, 312.08, 313.01, 313.06, 313.08, 313.09, 313.12, 313.13, 313.14, 313.15, 313.16, 313.17, 313.18, 313.19, 313.20, 313.21, 313.22, 313.23, and 313.24.

2. That part of tract 301.10 consisting of:

a. That part of block group 3 consisting of blocks 31, 32, 33, 34, 35, 36, 37, 38, 39, 60, 61, 62, 63, 64, 65, 66, 67, 68, 69, 70, 71, 72, 73, 74, 75, 76, 77, 78, 79, 80, 81, 82, 83, 84, 85, 86, 87, 88, 89, 90, 91, 92, 93, 94, 95, 96, 97, 98, 99, 100, 101, 106, 107, 108, 109, 110, 111, 112, 113, 117, 119, and 120.

3. That part of tract 302.03 consisting of:

a. That part of block group 1 consisting of blocks 4, 5, 6, 7, 8, 9, 10, 11, 12, 13, 20, 21, 22, 23, 24, 25, 26, 27, 28, 29, 30, 31, 32, 33, 34, 35, 37, 44, 45, 46, 47, 48, 49, 50, 51, 52, 53, 54, 55, 56, 57, 58, and 59.

b. All of block group 2.

c. All of block group 3.

4. That part of tract 302.11 consisting of:

a. All of block group 1.

b. That part of block group 2 consisting of blocks 8, 16, 17, 18, 19, 20, 21, 26, and 27.

5. That part of tract 305.05 consisting of:

a. That part of block group 1 consisting of blocks 3, 4, 5, 6, 7, 8, 9, 10, 11, 12, 13, 14, 15, 16, 17, 18, 19, 20, 21, 22,





917356

3375 23, 24, 25, 26, 27, 28, and 29.

3376 b. That part of block group 2 consisting of blocks 21, 22,

3377 23, 24, 25, 26, 27, 28, 29, 30, and 31.

3378 c. That part of block group 3 consisting of blocks 13, 14,

3379 15, 16, 17, 19, 20, 21, 22, 23, 24, 25, 26, 27, 28, 29, 30, 31,

3380 32, 33, 34, 35, 36, 37, and 38.

3381 6. That part of tract 305.06 consisting of:

3382 a. That part of block group 1 consisting of blocks 65, 66,

3383 67, 68, 69, 70, 75, 79, 80, 81, 82, 83, 84, 85, 91, 92, 93, and

3384 96.

3385 7. That part of tract 309.17 consisting of:

3386 a. That part of block group 1 consisting of blocks 4, 5, 6,

3387 7, 8, 9, 10, 11, 12, 13, 14, 15, 16, 17, 18, 19, 20, 21, 22, 23,

3388 24, 25, 26, 27, 28, 29, 30, 31, 32, 33, 34, 35, 68, 69, 70, 71,

3389 72, 73, 74, 75, 76, 77, 78, 79, 80, 84, 85, 86, 87, 88, 89, 90,

3390 91, 92, 93, 94, 95, 96, 99, and 100.

3391 b. That part of block group 2 consisting of blocks 1, 2, 4,

3392 13, 14, 15, 16, 17, and 18.

3393 (c) That part of Polk County consisting of:

3394 1. All of tracts 118.35, 118.38, 119.08, 119.10, 121.30,

3395 121.31, 121.32, 123.05, 123.06, 123.07, 124.04, 124.05, 124.07,

3396 124.08, 124.09, 124.10, 124.11, 124.12, 124.13, 124.14, 124.15,

3397 125.02, 125.06, 125.08, 125.09, 125.10, 125.11, 125.12, 125.13,

3398 125.14, 125.15, 126.01, 126.02, 127.01, 127.02, 128.02, 128.03,

3399 128.04, 129.00, 130.01, 130.02, 131.01, 131.02, 131.03, 132.00,

3400 133.00, 134.00, 135.00, 136.01, 136.02, 137.01, 137.02, 138.01,

3401 138.02, 139.01, 139.02, 140.01, 140.03, 140.05, 140.06, 141.04,

3402 141.21, 141.23, 141.24, 141.26, 141.27, 141.28, 141.29, 141.30,

3403 141.31, 142.01, 142.02, 142.03, 143.01, 143.03, 143.04, 144.01,





917356

3404 144.02, 145.01, 145.02, 146.00, 147.01, 147.03, 147.04, 148.02,  
3405 148.03, 148.04, 149.03, 149.04, 149.05, 149.06, 150.00, 151.01,  
3406 151.02, 152.00, 153.01, 153.02, 154.01, 154.02, 154.04, 154.05,  
3407 155.00, 156.00, 157.01, 157.02, 158.01, 158.02, 159.00, 160.01,  
3408 160.02, 160.03, 161.00, and 9800.00.  
3409 2. That part of tract 116.04 consisting of:  
3410 a. All of block group 1.  
3411 b. That part of block group 2 consisting of block 12.  
3412 c. That part of block group 3 consisting of blocks 0, 1, 2,  
3413 3, 4, 5, 6, 7, 8, 9, 10, 11, 12, 13, 14, 15, 18, 19, 20, 21, 22,  
3414 23, 24, 25, 26, 27, 28, 29, 30, 31, 32, 33, 34, 35, 36, 37, 38,  
3415 39, 40, and 41.  
3416 3. That part of tract 116.05 consisting of:  
3417 a. All of block group 1.  
3418 b. That part of block group 2 consisting of blocks 0, 1, 2,  
3419 3, 4, 5, 6, 7, 8, 9, 10, 11, 12, 13, 14, 15, 16, 17, 18, 19, 20,  
3420 21, 22, 23, 24, 25, 26, 27, 28, 36, 37, 38, and 39.  
3421 4. That part of tract 117.21 consisting of:  
3422 a. That part of block group 1 consisting of blocks 0, 1, 2,  
3423 3, 4, 5, 6, 7, 8, 9, 10, 11, 12, 16, 17, 18, 19, 20, 21, 22, 23,  
3424 24, 25, 26, 27, 28, 29, and 30.  
3425 b. That part of block group 2 consisting of blocks 18, 19,  
3426 20, 21, 22, 23, 24, 25, and 26.  
3427 5. That part of tract 118.32 consisting of:  
3428 a. That part of block group 1 consisting of blocks 0, 3, 5,  
3429 6, 7, 8, 9, 10, 14, 15, 19, 20, 21, 23, 24, 25, 26, 27, 28, 29,  
3430 30, 31, 32, 33, 34, 35, 36, and 37.  
3431 6. That part of tract 119.12 consisting of:  
3432 a. That part of block group 1 consisting of blocks 2, 3, 4,





917356

3433 5, 6, 7, 8, 9, 10, 11, 12, and 13.

3434 7. That part of tract 121.13 consisting of:

3435 a. That part of block group 4 consisting of block 20.

3436 8. That part of tract 122.03 consisting of:

3437 a. That part of block group 2 consisting of blocks 0, 1, 2,

3438 3, 4, 5, and 13.

3439 9. That part of tract 123.03 consisting of:

3440 a. All of block group 1.

3441 10. That part of tract 123.09 consisting of:

3442 a. That part of block group 1 consisting of blocks 0, 1, 2,

3443 3, 4, 5, 6, 7, 8, 9, 16, and 17.

3444

3445 ===== T I T L E A M E N D M E N T =====

3446 And the title is amended as follows:

3447 Delete line 9

3448 and insert:

3449 Decennial Census of 2020 (plan S019C8062); amending s.





644248

LEGISLATIVE ACTION

Senate	.	House
Comm: WD	.	
04/19/2022	.	
	.	
	.	
	.	

---

The Committee on Reapportionment (Rodrigues) recommended the following:

**Senate Amendment (with title amendment)**

Between lines 3568 and 3569  
insert:

Section 7. Effective upon becoming a law, section 8.062, Florida Statutes, is created to read:

8.062 Limitation on choice of venue for actions challenging congressional districts.—Notwithstanding any other provision of law, state court actions challenging the state's congressional districts shall be brought only in Leon County.





644248

Section 8. Effective upon becoming a law, section 8.063, Florida Statutes, is created to read:

8.063 Limitations on actions challenging congressional districts.—

(1) Actions challenging the state's congressional districts on state constitutional or state law grounds shall be brought exclusively in state court.

(2) A state court action challenging the state's congressional districts may raise any state constitutional or state law claims, and any federal constitutional or federal law claims, regarding the state's congressional districts that are within the jurisdiction of the circuit court.

(3) Nothing within this section shall be construed to preclude federal courts from deciding actions challenging the state's congressional districts on federal constitutional or federal law grounds.

===== T I T L E   A M E N D M E N T =====  
And the title is amended as follows:

Delete line 21  
and insert:

F.S., relating to severability; creating s. 8.062, F.S.; requiring actions challenging the state's congressional districts to be brought in a specific venue; creating s. 8.063, F.S.; specifying limitations for actions challenging the state's congressional districts; providing for construction; amending s. 8.07,



By Senator Rodrigues

27-00002-22C

20222C\_\_

1 A bill to be entitled  
 2 An act establishing the congressional districts of the  
 3 state; amending s. 8.0001, F.S.; adopting the United  
 4 States Decennial Census of 2020 as the official census  
 5 of the state for use in redistricting the state's  
 6 congressional districts; defining terms; amending s.  
 7 8.0002, F.S.; redistricting the state's congressional  
 8 districts in accordance with the United States  
 9 Decennial Census of 2020 (plan P000C0109); amending s.  
 10 8.0111, F.S.; providing for the inclusion of unlisted  
 11 territory in contiguous districts in accordance with  
 12 figures from the United States Decennial Census of  
 13 2020; reenacting s. 8.031, F.S., relating to the  
 14 election of representatives to Congress; creating s.  
 15 8.051, F.S.; specifying that certain electronic maps  
 16 serve as the official maps of the congressional  
 17 districts of the state; providing for construction;  
 18 requiring such maps to be made available to the public  
 19 by the Office of Economic and Demographic Research  
 20 within a specified timeframe; reenacting s. 8.0611,  
 21 F.S., relating to severability; amending s. 8.07,  
 22 F.S.; providing for applicability; repealing ss. 8.08,  
 23 8.081, 8.082, 8.083, 8.084, 8.085, 8.086, 8.087, and  
 24 8.088, F.S.; deleting obsolete and superseded  
 25 provisions relating to congressional districts enacted  
 26 in Special Session A of the 2014 Legislature;  
 27 providing effective dates.  
 28  
 29 Be It Enacted by the Legislature of the State of Florida:

Page 1 of 124

CODING: Words ~~stricken~~ are deletions; words underlined are additions.

27-00002-22C

20222C\_\_

30  
 31 Section 1. Section 8.0001, Florida Statutes, is amended to  
 32 read:  
 33 (Substantial rewording of section. See  
 34 s. 8.0001, F.S., for present text.)  
 35 8.0001 Definitions.—In accordance with s. 8(a), Art. X of  
 36 the State Constitution, the United States Decennial Census of  
 37 2020 is the official census of the state for the purposes of  
 38 congressional redistricting.  
 39 (1) The following delineation of congressional districts  
 40 employs areas included within official county, tract, block  
 41 groups, and block boundary descriptions used by the United  
 42 States Department of Commerce, Bureau of the Census, in  
 43 compiling the United States Decennial Census of 2020 in this  
 44 state. The populations within these census geographic units are  
 45 the population figures reported in the counts of the United  
 46 States Decennial Census of 2020 provided to the state in  
 47 accordance with Pub. L. No. 94-171.  
 48 (2) As used in this chapter, the term:  
 49 (a) "Block" describes the smallest geographic unit for  
 50 which population was tabulated in the 2020 decennial census.  
 51 Blocks are nested within tracts and within block groups. A block  
 52 is identified by a three-character number that is unique within  
 53 a block group.  
 54 (b) "Block equivalency file" describes a list of all blocks  
 55 within the state and the congressional district number  
 56 designated for each block. Blocks are listed by a 15-character  
 57 number that combines the five-character county-level Federal  
 58 Information Processing (FIPS) code, the six-character tract

Page 2 of 124

CODING: Words ~~stricken~~ are deletions; words underlined are additions.



27-00002-22C

20222C\_\_

number with leading zeros and an implied decimal, the single-character block group number, and the three-character block number.

(c) "Block group" describes a cluster of blocks within the same census tract. Block groups are nested within tracts, and are uniquely identified by a single character number with a valid range of 0 through 9.

(d) "County" describes a legal governmental subdivision of the state. Boundaries of counties described in this chapter reflect those boundaries in effect as of January 1, 2020.

(e) "Geographical information systems map" describes an electronic map that represents the boundaries of the congressional districts of the state in a commonly accepted and readable format.

(f) "Tract" describes a relatively permanent statistical subdivision of a county. Tracts are nested within counties, and are uniquely identified by an up to four-character number and a two-digit suffix.

Section 2. Section 8.0002, Florida Statutes, is amended to read:

(Substantial rewording of section. See s. 8.0002, F.S., for present text.)

8.0002 Division of state into congressional districts.—For the election of representatives to the United States House of Representatives, the state is divided into 28 consecutively numbered, single-member congressional districts of contiguous territory, to be designated by such numbers as follows:

(1) District 1 is composed of:

(a) All of Escambia County.

Page 3 of 124

CODING: Words ~~stricken~~ are deletions; words underlined are additions.

27-00002-22C

20222C\_\_

(b) All of Okaloosa County.

(c) All of Santa Rosa County.

(d) That part of Walton County consisting of:

1. All of tracts 9501.03, 9501.04, 9503.06, 9505.02, 9506.04, 9506.07, 9506.08, and 9506.09.

2. That part of tract 9501.02 consisting of:

a. All of block group 3.

b. All of block group 4.

3. That part of tract 9503.03 consisting of:

a. That part of block group 1 consisting of blocks 0, 1, 2, 3, 4, 5, 6, 7, 8, 9, 10, 11, 12, 13, 14, 15, 16, 17, 18, 19, 21, and 22.

b. That part of block group 2 consisting of blocks 0, 1, 2, 3, 4, 5, 6, 7, 8, 10, 11, 12, 13, 14, 15, 16, 17, and 18.

4. That part of tract 9503.04 consisting of:

a. That part of block group 2 consisting of blocks 9, 10, 11, 12, 13, 19, 22, 23, 24, 27, 28, 29, 30, 31, 32, 33, 34, 38, and 42.

5. That part of tract 9503.05 consisting of:

a. That part of block group 1 consisting of blocks 1, 2, 3, 4, 5, 6, 8, 9, 10, and 11.

b. That part of block group 2 consisting of blocks 3, 4, 6, 7, 8, 9, 10, 11, 12, 13, 14, 15, 16, 17, 18, 21, 23, 24, 25, 26, 27, 28, 29, 30, 31, and 32.

c. That part of block group 3 consisting of blocks 0, 1, 2, 3, 4, 5, 6, 7, 8, 9, 10, 11, 12, 13, 14, 15, 16, 17, 18, 19, 20, 21, 22, 23, 24, 25, 26, 27, 28, 29, 30, 31, 32, 33, 34, 35, 36, 37, 38, 39, 40, 41, 42, 43, 44, 45, 46, 47, 48, 49, 50, 51, 52, 53, 54, 55, 56, 57, 58, 59, 60, 61, 62, 63, 64, 65, 66, 67, 68,

Page 4 of 124

CODING: Words ~~stricken~~ are deletions; words underlined are additions.



27-00002-22C

20222C\_\_

117 69, 70, 71, 72, 73, 74, 75, 76, 77, 78, 79, 80, 81, 82, 83, 84,  
 118 85, 86, 87, 88, 89, 90, 91, 92, 93, 94, 95, 96, 97, 98, 99, 100,  
 119 101, 102, 103, 104, 105, 106, 107, 108, 109, 110, 111, 112, 113,  
 120 114, 115, 116, 117, 118, 119, 120, 121, 122, 123, 124, 125, 126,  
 121 127, 128, 129, 130, 131, 132, 133, 134, 135, 136, 137, 138, 139,  
 122 140, 141, 142, 143, 144, 145, 146, 147, 148, 149, 150, 151, 152,  
 123 153, 154, 155, 156, 157, 158, 159, 160, 161, 162, 163, 164, 165,  
 124 166, 167, 168, 169, 170, 171, 172, 173, 174, 175, 176, 177, 178,  
 125 179, 180, 181, 182, 183, 184, 185, 186, 187, 188, 189, 190, 191,  
 126 192, 193, 194, 195, 196, 197, 198, 199, 200, 201, 202, 203, 204,  
 127 205, 206, 207, 208, 209, 210, 211, 212, 213, 214, 215, 216, 217,  
 128 218, 219, 220, 221, 222, 223, 224, 225, 226, 227, 228, 229, 230,  
 129 231, 232, 233, 234, 235, 236, 237, 238, 239, 240, 241, 242, 243,  
 130 244, 245, 246, 247, 248, 249, 250, 254, 255, 256, and 257.  
 131 6. That part of tract 9504.00 consisting of:  
 132 a. That part of block group 2 consisting of blocks 35 and  
 133 36.  
 134 7. That part of tract 9505.01 consisting of:  
 135 a. That part of block group 1 consisting of blocks 2, 6, 7,  
 136 8, 9, 10, 11, 12, 13, 14, 15, 16, 17, 18, 19, 20, 21, 22, 23,  
 137 24, 25, 26, 27, 28, 30, 32, 33, 75, and 76.  
 138 b. That part of block group 2 consisting of blocks 17, 18,  
 139 19, 20, 21, 22, 23, 24, 25, 26, 27, 28, 29, 30, 31, 32, 33, 34,  
 140 35, 36, 37, 38, 39, 40, 41, 42, 43, 44, 45, 61, 62, 63, 64, 65,  
 141 67, 68, 69, 70, and 92.  
 142 8. That part of tract 9506.05 consisting of:  
 143 a. All of block group 1.  
 144 b. All of block group 2.  
 145 c. That part of block group 3 consisting of blocks 2, 3, 4,

Page 5 of 124

CODING: Words ~~stricken~~ are deletions; words underlined are additions.

27-00002-22C

20222C\_\_

146 5, 6, 7, 9, 10, 11, 46, 47, 48, 49, 50, 51, 52, 53, 54, 55, 56,  
 147 and 58.  
 148 9. That part of tract 9506.06 consisting of:  
 149 a. All of block group 1.  
 150 b. That part of block group 2 consisting of blocks 2, 3, 4,  
 151 5, 6, 7, 8, 9, 10, 11, 12, 13, 14, 15, 16, 20, 21, 22, 23, 24,  
 152 and 98.  
 153 10. That part of tract 9900.00 consisting of:  
 154 a. That part of block group 0 consisting of blocks 3, 4,  
 155 and 5.  
 156 (2) District 2 is composed of:  
 157 (a) All of Bay County.  
 158 (b) All of Calhoun County.  
 159 (c) All of Franklin County.  
 160 (d) All of Gadsden County.  
 161 (e) All of Gulf County.  
 162 (f) All of Holmes County.  
 163 (g) All of Jackson County.  
 164 (h) All of Jefferson County.  
 165 (i) All of Leon County.  
 166 (j) All of Liberty County.  
 167 (k) All of Madison County.  
 168 (l) All of Taylor County.  
 169 (m) All of Wakulla County.  
 170 (n) All of Washington County.  
 171 (o) That part of Lafayette County consisting of:  
 172 1. All of tract 9601.00.  
 173 (p) That part of Walton County consisting of:  
 174 1. All of tracts 9502.01, 9502.02, 9506.10, and 9506.11.

Page 6 of 124

CODING: Words ~~stricken~~ are deletions; words underlined are additions.



27-00002-22C

20222C\_\_

175 2. That part of tract 9501.02 consisting of:  
176 a. All of block group 1.  
177 b. All of block group 2.  
178 3. That part of tract 9503.03 consisting of:  
179 a. That part of block group 1 consisting of blocks 20 and  
180 23.  
181 b. That part of block group 2 consisting of block 9.  
182 4. That part of tract 9503.04 consisting of:  
183 a. All of block group 1.  
184 b. That part of block group 2 consisting of blocks 0, 1, 2,  
185 3, 4, 5, 6, 7, 8, 14, 15, 16, 17, 18, 20, 21, 25, 26, 35, 36,  
186 37, 39, 40, and 41.  
187 c. All of block group 3.  
188 5. That part of tract 9503.05 consisting of:  
189 a. That part of block group 1 consisting of blocks 0, 7,  
190 12, 13, 14, 15, 16, 17, 18, 19, 20, 21, 22, 23, 24, 25, 26, 27,  
191 28, 29, 30, 31, 32, 33, 34, 35, 36, 37, 38, 39, 40, 41, 42, 43,  
192 44, 45, 46, 47, 48, 49, 50, 51, 52, 53, 54, 55, 56, 57, 58, 59,  
193 60, 61, 62, 63, 64, 65, 66, 67, 68, 69, 70, 71, 72, and 73.  
194 b. That part of block group 2 consisting of blocks 0, 1, 2,  
195 5, 19, 20, and 22.  
196 c. That part of block group 3 consisting of blocks 251,  
197 252, 253, 258, 259, 260, and 261.  
198 6. That part of tract 9504.00 consisting of:  
199 a. All of block group 1.  
200 b. That part of block group 2 consisting of blocks 0, 1, 2,  
201 3, 4, 5, 6, 7, 8, 9, 10, 11, 12, 13, 14, 15, 16, 17, 18, 19, 20,  
202 21, 22, 23, 24, 25, 26, 27, 28, 29, 30, 31, 32, 33, 34, 37, 38,  
203 39, 40, 41, 42, 43, 44, 45, 46, 47, 48, 49, 50, 51, 52, 53, 54,

Page 7 of 124

CODING: Words ~~stricken~~ are deletions; words underlined are additions.

27-00002-22C

20222C\_\_

204 55, 56, 57, 58, 59, and 60.  
205 c. All of block group 3.  
206 7. That part of tract 9505.01 consisting of:  
207 a. That part of block group 1 consisting of blocks 0, 1, 3,  
208 4, 5, 29, 31, 34, 35, 36, 37, 38, 39, 40, 41, 42, 43, 44, 45,  
209 46, 47, 48, 49, 50, 51, 52, 53, 54, 55, 56, 57, 58, 59, 60, 61,  
210 62, 63, 64, 65, 66, 67, 68, 69, 70, 71, 72, 73, 74, 77, 78, 79,  
211 80, 81, 82, 83, 84, and 85.  
212 b. That part of block group 2 consisting of blocks 0, 1, 2,  
213 3, 4, 5, 6, 7, 8, 9, 10, 11, 12, 13, 14, 15, 16, 46, 47, 48, 49,  
214 50, 51, 52, 53, 54, 55, 56, 57, 58, 59, 60, 66, 71, 72, 73, 74,  
215 75, 76, 77, 78, 79, 80, 81, 82, 83, 84, 85, 86, 87, 88, 89, 90,  
216 91, 93, 94, 95, 96, 97, 98, 99, and 100.  
217 c. All of block group 3.  
218 8. That part of tract 9506.05 consisting of:  
219 a. That part of block group 3 consisting of blocks 0, 1, 8,  
220 12, 13, 14, 15, 16, 17, 18, 19, 20, 21, 22, 23, 24, 25, 26, 27,  
221 28, 29, 30, 31, 32, 33, 34, 35, 36, 37, 38, 39, 40, 41, 42, 43,  
222 44, 45, 57, and 59.  
223 9. That part of tract 9506.06 consisting of:  
224 a. That part of block group 2 consisting of blocks 0, 1,  
225 17, 18, 19, 25, 26, 27, 28, 29, 30, 31, 32, 33, 34, 35, 36, 37,  
226 38, 39, 40, 41, 42, 43, 44, 45, 46, 47, 48, 49, 50, 51, 52, 53,  
227 54, 55, 56, 57, 58, 59, 60, 61, 62, 63, 64, 65, 66, 67, 68, 69,  
228 70, 71, 72, 73, 74, 75, 76, 77, 78, 79, 80, 81, 82, 83, 84, 85,  
229 86, 87, 88, 89, 90, 91, 92, 93, 94, 95, 96, 97, 99, 100, 101,  
230 102, 103, 104, 105, 106, 107, 108, 109, 110, 111, 112, 113, 114,  
231 115, 116, 117, 118, 119, 120, 121, 122, 123, 124, 125, 126, 127,  
232 128, 129, 130, 131, 132, 133, 134, 135, 136, 137, 138, 139, 140,

Page 8 of 124

CODING: Words ~~stricken~~ are deletions; words underlined are additions.



27-00002-22C

20222C\_\_

233 141, 142, 143, 144, 145, 146, 147, 148, 149, 150, 151, 152, 153,  
 234 154, 155, 156, 157, 158, 159, 160, 161, 162, and 163.  
 235 10. That part of tract 9900.00 consisting of:  
 236 a. That part of block group 0 consisting of blocks 1, 2, 6,  
 237 and 7.  
 238 (3) District 3 is composed of:  
 239 (a) All of Alachua County.  
 240 (b) All of Baker County.  
 241 (c) All of Bradford County.  
 242 (d) All of Columbia County.  
 243 (e) All of Dixie County.  
 244 (f) All of Gilchrist County.  
 245 (g) All of Hamilton County.  
 246 (h) All of Levy County.  
 247 (i) All of Suwannee County.  
 248 (j) All of Union County.  
 249 (k) That part of Lafayette County consisting of:  
 250 1. All of tracts 9602.0 and 9602.02.  
 251 2. That part of tract 9601.00 consisting of:  
 252 a. That part of block group 1 consisting of blocks 0, 1, 2,  
 253 3, 22, 23, 24, 25, 26, and 74.  
 254 b. All of block group 2.  
 255 (l) That part of Marion County consisting of:  
 256 1. All of tracts 1.01, 1.02, 2.02, 2.03, 10.05, 10.07,  
 257 10.08, 10.09, 10.10, 10.11, 10.12, 10.13, 14.01, 14.04, 15.00,  
 258 16.00, 17.00, 18.00, 19.00, 20.01, 20.02, 21.00, 22.02, 23.03,  
 259 23.04, 24.01, 25.03, 25.04, 25.05, 25.06, 25.07, 26.02, 26.04,  
 260 26.05, 26.07, 26.08, 26.09, 26.10, 27.03, 27.04, 27.05, and  
 261 27.06.

Page 9 of 124

CODING: Words ~~stricken~~ are deletions; words underlined are additions.

27-00002-22C

20222C\_\_

262 2. That part of tract 2.01 consisting of:  
 263 a. That part of block group 1 consisting of blocks 2, 3, 4,  
 264 5, 6, 7, 8, 9, 10, 11, 12, 13, 14, 15, 16, 17, 18, 19, 20, 23,  
 265 24, 28, 29, 30, 31, 32, 33, 34, 35, 36, 37, 38, 39, 40, 42, 48,  
 266 49, 50, 51, 52, 72, and 73.  
 267 b. All of block group 2.  
 268 3. That part of tract 3.02 consisting of:  
 269 a. That part of block group 2 consisting of blocks 15, 16,  
 270 17, 18, 19, 20, 21, 22, 23, 24, 25, 26, 27, 28, 29, 30, 31, 32,  
 271 37, 38, 39, and 44.  
 272 4. That part of tract 3.03 consisting of:  
 273 a. That part of block group 2 consisting of blocks 2 and  
 274 29.  
 275 5. That part of tract 3.04 consisting of:  
 276 a. That part of block group 1 consisting of blocks 0, 1, 2,  
 277 3, 4, 5, 6, 7, 8, 9, 10, 11, 12, 13, 14, 15, and 18.  
 278 b. All of block group 2.  
 279 6. That part of tract 9.01 consisting of:  
 280 a. That part of block group 1 consisting of block 6.  
 281 b. That part of block group 3 consisting of block 5.  
 282 c. That part of block group 5 consisting of block 17.  
 283 7. That part of tract 10.03 consisting of:  
 284 a. That part of block group 1 consisting of blocks 0, 1, 2,  
 285 3, 4, 5, 6, 7, 8, 9, 10, 11, 12, 13, 14, 15, 16, 17, 18, 19, 20,  
 286 21, 22, 23, 24, 25, 26, 27, 28, 29, 30, 31, 32, 33, 34, 35, 36,  
 287 37, 38, 39, 40, 41, 42, 43, 44, 45, 46, 47, 48, 49, 50, 51, 52,  
 288 53, 54, 55, 56, 57, 58, 59, 60, 61, 62, 63, 64, 65, 66, 67, 68,  
 289 69, 70, 71, 72, 73, 74, 75, 76, 77, 78, 79, 80, 81, 82, 83, 84,  
 290 85, and 86.

Page 10 of 124

CODING: Words ~~stricken~~ are deletions; words underlined are additions.



27-00002-22C

20222C\_\_

291 8. That part of tract 11.03 consisting of:  
 292 a. That part of block group 3 consisting of blocks 0, 1,  
 293 and 2.  
 294 9. That part of tract 13.01 consisting of:  
 295 a. That part of block group 3 consisting of blocks 9, 40,  
 296 and 44.  
 297 10. That part of tract 14.03 consisting of:  
 298 a. All of block group 1.  
 299 b. All of block group 2.  
 300 c. All of block group 4.  
 301 11. That part of tract 22.01 consisting of:  
 302 a. That part of block group 1 consisting of blocks 3, 4, 5,  
 303 6, 7, 8, 9, 10, 11, 12, 13, 14, 15, 16, 17, 18, 19, 20, 21, 22,  
 304 23, 24, 25, 26, 27, 28, 29, 30, 31, 32, 33, 34, 35, 36, 37, 38,  
 305 39, 40, 41, 42, 43, 44, and 45.  
 306 12. That part of tract 22.03 consisting of:  
 307 a. That part of block group 1 consisting of blocks 6, 7, 8,  
 308 9, 10, 11, 12, 13, 14, 15, 16, 17, 18, 19, 20, 21, 22, 23, 43,  
 309 44, 45, 46, 47, 48, 49, 50, and 51.  
 310 b. That part of block group 2 consisting of blocks 0, 1, 2,  
 311 3, 4, 5, 6, 7, 8, 9, 10, 11, 12, 13, 14, 15, 16, 17, 18, 19, 20,  
 312 21, and 26.  
 313 c. All of block group 3.  
 314 d. That part of block group 4 consisting of blocks 28 and  
 315 29.  
 316 13. That part of tract 23.02 consisting of:  
 317 a. All of block group 1.  
 318 b. All of block group 3.  
 319 14. That part of tract 24.02 consisting of:

Page 11 of 124

CODING: Words ~~stricken~~ are deletions; words underlined are additions.

27-00002-22C

20222C\_\_

320 a. That part of block group 1 consisting of blocks 26, 27,  
 321 and 28.  
 322 b. All of block group 3.  
 323 (4) District 4 is composed of:  
 324 (a) All of Clay County.  
 325 (b) All of Nassau County.  
 326 (c) That part of Duval County consisting of:  
 327 1. All of tracts 1.01, 1.02, 2.00, 3.00, 10.00, 11.00,  
 328 12.00, 13.00, 14.01, 14.02, 15.00, 16.00, 21.01, 21.02, 22.00,  
 329 23.00, 24.00, 25.01, 25.02, 26.00, 27.01, 27.02, 28.01, 28.02,  
 330 29.01, 29.02, 101.01, 101.04, 101.05, 101.06, 101.07, 102.02,  
 331 102.03, 102.04, 103.01, 103.05, 103.06, 103.07, 103.08, 104.01,  
 332 104.02, 105.01, 105.02, 105.03, 106.01, 106.02, 107.00, 108.00,  
 333 109.00, 110.00, 111.00, 112.00, 113.00, 114.00, 115.00, 116.00,  
 334 117.00, 118.00, 119.01, 119.03, 119.04, 119.05, 120.00, 121.00,  
 335 122.01, 122.02, 123.00, 124.00, 125.00, 126.01, 126.02, 127.02,  
 336 127.03, 127.04, 128.00, 129.00, 130.00, 131.00, 132.00, 133.01,  
 337 133.02, 134.02, 134.03, 134.04, 135.02, 135.04, 135.22, 135.23,  
 338 135.24, 135.25, 135.26, 137.23, 137.28, 137.29, 137.30, 137.31,  
 339 137.32, 137.33, 147.02, 147.03, 147.04, 171.01, 171.02, 172.00,  
 340 173.00, and 174.00.  
 341 2. That part of tract 146.01 consisting of:  
 342 a. That part of block group 2 consisting of blocks 0, 1, 2,  
 343 3, 4, 5, 10, 11, 12, 13, 14, 15, 16, 17, and 18.  
 344 b. That part of block group 3 consisting of blocks 4, 6, 7,  
 345 8, 9, 10, and 11.  
 346 3. That part of tract 148.00 consisting of:  
 347 a. All of block group 1.  
 348 b. That part of block group 2 consisting of blocks 9, 10,

Page 12 of 124

CODING: Words ~~stricken~~ are deletions; words underlined are additions.



27-00002-22C

20222C\_\_

349 11, 12, 13, and 14.

350 c. That part of block group 3 consisting of blocks 5, 6, 7,

351 and 14.

352 4. That part of tract 153.00 consisting of:

353 a. That part of block group 1 consisting of blocks 0, 1, 2,

354 3, 4, 5, 6, 7, 8, 9, 11, 12, 13, 14, 15, and 16.

355 b. That part of block group 2 consisting of blocks 2, 3,

356 and 11.

357 c. That part of block group 3 consisting of blocks 1, 2, 3,

358 and 4.

359 5. That part of tract 9900.00 consisting of:

360 a. That part of block group 0 consisting of block 1.

361 (5) District 5 is composed of:

362 (a) That part of Duval County consisting of:

363 1. All of tracts 6.00, 7.00, 8.00, 138.00, 139.01, 139.02,

364 139.04, 139.05, 139.06, 140.01, 140.02, 141.01, 141.03, 141.04,

365 142.03, 142.04, 142.05, 142.06, 143.11, 143.12, 143.28, 143.29,

366 143.30, 143.31, 143.33, 143.34, 143.35, 143.36, 143.38, 143.39,

367 143.40, 143.41, 143.42, 143.43, 143.44, 144.08, 144.13, 144.14,

368 144.15, 144.16, 144.17, 144.18, 144.19, 144.20, 144.21, 144.22,

369 144.23, 144.24, 144.25, 144.26, 144.27, 144.28, 145.00, 146.03,

370 146.04, 149.01, 149.02, 150.01, 150.02, 151.00, 152.00, 154.00,

371 155.01, 155.02, 156.00, 157.01, 157.02, 158.03, 158.04, 158.05,

372 158.06, 159.22, 159.24, 159.25, 159.26, 159.27, 159.28, 159.29,

373 160.01, 160.02, 161.01, 161.02, 162.00, 163.00, 164.00, 165.00,

374 166.03, 166.04, 166.05, 166.06, 167.11, 167.24, 167.25, 167.26,

375 167.27, 167.28, 167.29, 167.30, 167.31, 168.01, 168.03, 168.04,

376 168.07, 168.08, 168.09, 168.10, 168.11, 168.12, and 168.13.

377 2. That part of tract 146.01 consisting of:

Page 13 of 124

CODING: Words ~~stricken~~ are deletions; words underlined are additions.

27-00002-22C

20222C\_\_

378 a. All of block group 1.

379 b. That part of block group 2 consisting of blocks 6, 7, 8,

380 and 9.

381 c. That part of block group 3 consisting of blocks 0, 1, 2,

382 3, 5, 12, 13, 14, 15, 16, 17, 18, 19, 20, 21, 22, 23, 24, 25,

383 and 26.

384 d. All of block group 4.

385 3. That part of tract 148.00 consisting of:

386 a. That part of block group 2 consisting of blocks 0, 1, 2,

387 3, 4, 5, 6, 7, and 8.

388 b. That part of block group 3 consisting of blocks 0, 1, 2,

389 3, 4, 8, 9, 10, 11, 12, and 13.

390 4. That part of tract 153.00 consisting of:

391 a. That part of block group 1 consisting of block 10.

392 b. That part of block group 2 consisting of blocks 0, 1, 4,

393 5, 6, 7, 8, 9, and 10.

394 c. That part of block group 3 consisting of blocks 0, 5, 6,

395 7, and 8.

396 5. That part of tract 9900.00 consisting of:

397 a. That part of block group 0 consisting of blocks 2, 3, 4,

398 5, and 6.

399 (b) That part of St Johns County consisting of:

400 1. All of tracts 202.00, 203.00, 204.00, 205.00, 206.03,

401 206.04, 206.05, 206.06, 207.04, 207.05, 207.06, 207.07, 207.08,

402 207.10, 207.12, 207.13, 208.01, 208.02, 208.03, 208.04, 208.07,

403 208.08, 208.09, 208.10, 208.11, 209.03, 209.04, 209.05, 209.06,

404 209.07, 209.08, 210.02, 210.03, 210.04, 214.09, and 214.10.

405 2. That part of tract 211.03 consisting of:

406 a. That part of block group 1 consisting of blocks 0, 1, 2,

Page 14 of 124

CODING: Words ~~stricken~~ are deletions; words underlined are additions.



27-00002-22C

20222C\_\_

407 3, 4, 5, 6, 7, 8, 9, 10, 11, 12, 13, 14, 15, 16, 17, 18, 19, 20,  
 408 21, 24, 25, 26, and 27.  
 409 3. That part of tract 212.07 consisting of:  
 410 a. That part of block group 1 consisting of blocks 0, 1, 2,  
 411 3, and 8.  
 412 4. That part of tract 213.01 consisting of:  
 413 a. All of block group 1.  
 414 b. That part of block group 2 consisting of blocks 0, 1, 2,  
 415 3, 4, 5, 6, 7, 8, 9, 10, 11, 12, 13, 14, 18, 19, 20, 21, 27, and  
 416 28.  
 417 c. That part of block group 3 consisting of blocks 0, 1, 3,  
 418 4, 5, 6, 7, 8, 9, 10, 11, 12, 13, 14, 15, 16, 17, and 18.  
 419 d. All of block group 4.  
 420 5. That part of tract 213.02 consisting of:  
 421 a. All of block group 1.  
 422 b. That part of block group 2 consisting of blocks 0, 1, 2,  
 423 3, 4, 5, 6, 7, 8, 9, 10, 11, 12, 13, 14, 15, 16, 17, 18, 19, 20,  
 424 29, 30, 31, 32, 33, 37, 44, 45, 47, and 48.  
 425 c. That part of block group 3 consisting of blocks 0 and 1.  
 426 6. That part of tract 214.03 consisting of:  
 427 a. That part of block group 2 consisting of blocks 1 and 2.  
 428 7. That part of tract 214.08 consisting of:  
 429 a. That part of block group 1 consisting of blocks 8, 15,  
 430 16, 17, 18, 19, 20, and 23.  
 431 b. All of block group 2.  
 432 c. That part of block group 3 consisting of blocks 0, 1, 2,  
 433 3, 4, 5, 6, 7, 8, 9, 10, 11, 12, 13, 14, 15, 16, 17, 18, 19, 20,  
 434 21, 22, 23, 24, 25, 26, 27, 28, 29, 30, and 32.  
 435 d. All of block group 4.

Page 15 of 124

CODING: Words ~~stricken~~ are deletions; words underlined are additions.

27-00002-22C

20222C\_\_

436 8. That part of tract 9901.00 consisting of:  
 437 a. That part of block group 0 consisting of blocks 1, 2, 3,  
 438 4, 5, 6, 7, and 8.  
 439 9. That part of tract 9902.00 consisting of:  
 440 a. That part of block group 0 consisting of blocks 1, 2, 3,  
 441 4, 5, 6, 7, 8, and 9.  
 442 (6) District 6 is composed of:  
 443 (a) All of Flagler County.  
 444 (b) All of Putnam County.  
 445 (c) That part of Lake County consisting of:  
 446 1. All of tracts 301.02, 301.04, 301.06, 301.08, 301.09,  
 447 301.10, 301.11, 301.12, 302.03, 302.04, 302.06, 302.08, 302.10,  
 448 302.11, 303.06, 304.08, 304.09, 304.10, 309.14, and 309.15.  
 449 2. That part of tract 302.09 consisting of:  
 450 a. That part of block group 1 consisting of blocks 0, 1, 2,  
 451 3, 4, 5, 6, 8, 9, 10, 11, 12, 13, 14, 15, 16, 17, 18, 19, 20,  
 452 21, 22, 23, 24, 25, 26, 27, 28, 29, 30, 31, 32, 33, 34, 35, 36,  
 453 37, 38, 39, and 40.  
 454 b. That part of block group 2 consisting of blocks 0, 1, 2,  
 455 3, 4, 5, 6, 7, 8, 9, 10, 11, 12, 13, 14, 15, 16, 17, 18, 19, 20,  
 456 21, 22, 23, 24, 25, 26, 27, 28, 29, 30, 31, 32, 33, 34, 35, 36,  
 457 37, 38, 39, 40, 41, 42, 43, 44, 45, 46, 47, 48, 49, 50, 51, 52,  
 458 53, 54, 55, 56, 57, 58, 59, 60, 61, 62, 63, 64, 65, 67, 68, 70,  
 459 71, 73, 74, 75, 76, 77, and 78.  
 460 3. That part of tract 303.05 consisting of:  
 461 a. All of block group 1.  
 462 b. That part of block group 2 consisting of blocks 0, 1, 2,  
 463 3, 4, 5, 6, 7, 8, 9, 10, 11, 12, 13, 14, 15, 16, 17, 18, 19, 20,  
 464 21, 22, 23, 24, 25, 26, 27, 28, 29, 30, 31, 32, 33, 34, 35, 36,

Page 16 of 124

CODING: Words ~~stricken~~ are deletions; words underlined are additions.



27-00002-22C

20222C\_\_

465 37, 38, 40, and 41.

466 4. That part of tract 303.07 consisting of:

467 a. That part of block group 3 consisting of block 0.

468 5. That part of tract 304.05 consisting of:

469 a. That part of block group 2 consisting of block 35.

470 6. That part of tract 304.06 consisting of:

471 a. That part of block group 1 consisting of blocks 0, 1, 3,

472 and 4.

473 7. That part of tract 304.07 consisting of:

474 a. All of block group 1.

475 b. That part of block group 2 consisting of blocks 0, 1, 2,

476 3, 4, 5, 6, 7, 8, 9, 10, 11, 12, 13, 14, 15, 16, 17, 18, 19, 20,

477 21, 22, 23, 24, 25, 26, 27, 28, 29, and 30.

478 8. That part of tract 304.11 consisting of:

479 a. That part of block group 1 consisting of blocks 0, 1, 2,

480 3, 4, 5, 6, 7, 8, 9, 10, 11, 12, 13, 14, 15, 16, 17, 18, 19, 20,

481 21, 22, 23, 24, 25, 26, 27, 28, 29, 30, 31, 32, 33, 34, 35, 36,

482 37, 38, 39, 40, 42, 43, 44, 45, 46, and 47.

483 b. All of block group 2.

484 c. All of block group 3.

485 9. That part of tract 308.03 consisting of:

486 a. That part of block group 1 consisting of block 0.

487 b. That part of block group 2 consisting of blocks 43 and

488 61.

489 10. That part of tract 308.07 consisting of:

490 a. That part of block group 2 consisting of blocks 0, 1, 2,

491 3, 4, 5, 6, 7, 8, 9, 10, 11, 12, 13, 32, 37, 38, 39, 40, 41, 42,

492 43, 44, and 77.

493 11. That part of tract 309.16 consisting of:

Page 17 of 124

CODING: Words ~~stricken~~ are deletions; words underlined are additions.

27-00002-22C

20222C\_\_

494 a. That part of block group 1 consisting of blocks 0, 1, 2,

495 3, 4, 5, 6, 7, 8, 9, 10, 11, 12, 13, 14, 15, 16, 17, 18, 19, 20,

496 21, 22, 23, 24, 26, 27, 28, 29, 30, 31, 32, 60, and 61.

497 12. That part of tract 309.17 consisting of:

498 a. That part of block group 1 consisting of blocks 0, 1, 2,

499 3, 4, 5, 6, 7, 8, 9, 10, 11, 12, 13, 14, 15, 16, 17, 18, 19, 20,

500 21, 22, 23, 24, 25, 26, 27, 28, 29, 30, 31, 32, 33, 34, 35, 36,

501 48, 50, 51, 54, 55, 56, 68, 69, 70, 71, 72, 73, 74, 75, 76, 77,

502 78, 79, 80, 84, 85, 86, 87, 88, 89, 90, 91, 92, 93, 94, 95, 96,

503 97, 98, 99, and 100.

504 b. All of block group 2.

505 c. All of block group 3.

506 13. That part of tract 309.18 consisting of:

507 a. That part of block group 1 consisting of blocks 12, 13,

508 14, 15, 16, 17, 18, 19, 20, 21, 22, 23, 24, 27, 28, 29, 30, 31,

509 and 32.

510 14. That part of tract 310.02 consisting of:

511 a. All of block group 3.

512 (d) That part of Marion County consisting of:

513 1. All of tracts 4.01, 4.02, 5.01, 5.02, 6.01, 6.04, 6.05,

514 6.06, 6.07, 7.03, 7.04, 7.05, 7.06, 7.07, 8.03, 8.04, 8.05,

515 8.06, 8.07, 8.08, 8.09, 8.10, 8.11, 9.03, 9.04, 11.02, 11.05,

516 11.06, 12.04, 12.05, 12.06, 12.08, 12.09, 12.10, 12.11, 13.02,

517 9800.00, and 9801.00.

518 2. That part of tract 2.01 consisting of:

519 a. That part of block group 1 consisting of blocks 0, 1,

520 21, 22, 25, 26, 27, 41, 43, 44, 45, 46, 47, 53, 54, 55, 56, 57,

521 58, 59, 60, 61, 62, 63, 64, 65, 66, 67, 68, 69, 70, 71, and 74.

522 3. That part of tract 3.02 consisting of:

Page 18 of 124

CODING: Words ~~stricken~~ are deletions; words underlined are additions.



27-00002-22C

20222C\_\_

523 a. All of block group 1.

524 b. That part of block group 2 consisting of blocks 0, 1, 2,

525 3, 4, 5, 6, 7, 8, 9, 10, 11, 12, 13, 14, 33, 34, 35, 36, 40, 41,

526 42, 43, 45, and 46.

527 4. That part of tract 3.03 consisting of:

528 a. All of block group 1.

529 b. That part of block group 2 consisting of blocks 0, 1, 3,

530 4, 5, 6, 7, 8, 9, 10, 11, 12, 13, 14, 15, 16, 17, 18, 19, 20,

531 21, 22, 23, 24, 25, 26, 27, 28, 30, and 31.

532 5. That part of tract 3.04 consisting of:

533 a. That part of block group 1 consisting of blocks 16 and

534 17.

535 6. That part of tract 9.01 consisting of:

536 a. That part of block group 1 consisting of blocks 0, 1, 2,

537 3, 4, 5, and 7.

538 b. All of block group 2.

539 c. That part of block group 3 consisting of blocks 0, 1, 2,

540 3, 4, 6, 7, 8, 9, 10, and 11.

541 d. All of block group 4.

542 e. That part of block group 5 consisting of blocks 0, 1, 2,

543 3, 4, 5, 6, 7, 8, 9, 10, 11, 12, 13, 14, 15, 16, 18, and 19.

544 7. That part of tract 11.03 consisting of:

545 a. All of block group 1.

546 b. All of block group 2.

547 c. That part of block group 3 consisting of blocks 3, 4, 5,

548 6, 7, 8, 9, 10, 11, 12, 13, 14, 15, 16, 17, 18, 19, 20, 21, 22,

549 23, 24, 25, 26, 27, 28, 29, 30, 31, 32, 33, 34, 35, 36, 37, 38,

550 39, 40, 41, 42, 43, 44, 45, 46, 47, 48, 49, 50, 51, 52, 53, 54,

551 55, 56, 57, 58, 59, 60, 61, 62, 63, 64, 65, 66, 67, 68, 69, 70,

Page 19 of 124

CODING: Words ~~stricken~~ are deletions; words underlined are additions.

27-00002-22C

20222C\_\_

552 71, 72, 73, 74, 75, 76, 77, 78, 79, 80, 81, 82, 83, 84, 85, 86,

553 87, and 88.

554 8. That part of tract 13.01 consisting of:

555 a. All of block group 1.

556 b. All of block group 2.

557 c. That part of block group 3 consisting of blocks 0, 1, 2,

558 3, 4, 5, 6, 7, 8, 10, 11, 12, 13, 14, 15, 16, 17, 18, 19, 20,

559 21, 22, 23, 24, 25, 26, 27, 28, 29, 30, 31, 32, 33, 34, 35, 36,

560 37, 38, 39, 41, 42, and 43.

561 9. That part of tract 14.03 consisting of:

562 a. All of block group 3.

563 10. That part of tract 22.01 consisting of:

564 a. That part of block group 1 consisting of blocks 0, 1,

565 and 2.

566 b. All of block group 2.

567 11. That part of tract 22.03 consisting of:

568 a. That part of block group 1 consisting of blocks 0, 1, 2,

569 3, 4, 5, 24, 25, 26, 27, 28, 29, 30, 31, 32, 33, 34, 35, 36, 37,

570 38, 39, 40, 41, and 42.

571 b. That part of block group 2 consisting of blocks 22, 23,

572 24, and 25.

573 c. That part of block group 4 consisting of blocks 0, 1, 2,

574 3, 4, 5, 6, 7, 8, 9, 10, 11, 12, 13, 14, 15, 16, 17, 18, 19, 20,

575 21, 22, 23, 24, 25, 26, and 27.

576 12. That part of tract 23.02 consisting of:

577 a. All of block group 2.

578 13. That part of tract 24.02 consisting of:

579 a. That part of block group 1 consisting of blocks 0, 1, 2,

580 3, 4, 5, 6, 7, 8, 9, 10, 11, 12, 13, 14, 15, 16, 17, 18, 19, 20,

Page 20 of 124

CODING: Words ~~stricken~~ are deletions; words underlined are additions.



27-00002-22C

20222C\_\_

581 21, 22, 23, 24, 25, 29, 30, 31, 32, 33, 34, 35, 36, 37, 38, and  
582 39.  
583     b. All of block group 2.  
584     (e) That part of St Johns County consisting of:  
585     1. All of tracts 211.01, 211.02, 212.08, 212.09, 212.10,  
586 212.11, and 214.04.  
587     2. That part of tract 211.03 consisting of:  
588     a. That part of block group 1 consisting of blocks 22 and  
589 23.  
590     3. That part of tract 212.07 consisting of:  
591     a. That part of block group 1 consisting of blocks 4, 5, 6,  
592 7, 9, 10, 11, 12, 13, 14, 15, 16, 17, 18, 19, 20, 21, 22, 23,  
593 24, 25, 26, 27, 28, 29, 30, 31, 32, 33, 34, 35, 36, 37, 38, 39,  
594 40, 41, 42, and 43.  
595     4. That part of tract 213.01 consisting of:  
596     a. That part of block group 2 consisting of blocks 15, 16,  
597 17, 22, 23, 24, 25, and 26.  
598     b. That part of block group 3 consisting of block 2.  
599     5. That part of tract 213.02 consisting of:  
600     a. That part of block group 2 consisting of blocks 21, 22,  
601 23, 24, 25, 26, 27, 28, 34, 35, 36, 38, 39, 40, 41, 42, 43, 46,  
602 49, 50, 51, 52, 53, 54, 55, 56, 57, 58, 59, 60, and 61.  
603     b. That part of block group 3 consisting of blocks 2, 3, 4,  
604 5, 6, 7, 8, 9, 10, 11, 12, 13, 14, 15, 16, 17, 18, 19, 20, 21,  
605 22, 23, 24, 25, 26, 27, 28, 29, 30, 31, 32, 33, 34, 35, 36, 37,  
606 38, 39, 40, 41, 42, and 43.  
607     6. That part of tract 214.03 consisting of:  
608     a. All of block group 1.  
609     b. That part of block group 2 consisting of blocks 0, 3, 4,

Page 21 of 124

CODING: Words ~~stricken~~ are deletions; words underlined are additions.

27-00002-22C

20222C\_\_

610 5, 6, 7, and 8.  
611     c. All of block group 3.  
612     7. That part of tract 214.08 consisting of:  
613     a. That part of block group 1 consisting of blocks 0, 1, 2,  
614 3, 4, 5, 6, 7, 9, 10, 11, 12, 13, 14, 21, 22, 24, 25, and 26.  
615     b. That part of block group 3 consisting of block 31.  
616     8. That part of tract 9901.00 consisting of:  
617     a. That part of block group 0 consisting of block 9.  
618     9. That part of tract 9902.00 consisting of:  
619     a. That part of block group 0 consisting of blocks 10, 11,  
620 12, 13, and 14.  
621     (f) That part of Volusia County consisting of:  
622     1. All of tracts 801.01, 801.02, 802.01, 802.02, 803.00,  
623 804.00, 805.00, 806.00, 807.00, 808.03, 808.05, 808.06, 808.07,  
624 808.08, 808.09, 809.01, 809.02, 810.01, 810.02, 811.01, 811.02,  
625 812.01, 812.02, 813.00, 815.00, 816.00, 817.01, 817.02, 818.00,  
626 819.00, 820.00, 821.00, 822.01, 822.02, 823.02, 823.03, 824.04,  
627 824.05, 824.11, 824.12, 824.15, 832.03, 832.05, 832.06, 901.01,  
628 901.02, 902.02, 902.03, 902.04, 903.03, 903.04, 903.05, 903.07,  
629 904.01, 904.02, 905.00, 906.00, 907.01, 907.02, and 925.00.  
630     2. That part of tract 824.01 consisting of:  
631     a. All of block group 1.  
632     b. That part of block group 2 consisting of blocks 0, 1, 2,  
633 3, 4, 5, 6, 7, 8, 9, 10, 11, 12, 13, 14, 15, and 16.  
634     c. All of block group 3.  
635     3. That part of tract 824.06 consisting of:  
636     a. That part of block group 1 consisting of blocks 0, 1, 2,  
637 3, 4, 5, 6, 7, 8, 9, 10, 11, 12, 13, 18, 19, 20, 21, 22, 23, 24,  
638 25, 26, and 30.

Page 22 of 124

CODING: Words ~~stricken~~ are deletions; words underlined are additions.



27-00002-22C

20222C\_\_

639 4. That part of tract 824.10 consisting of:  
640 a. That part of block group 3 consisting of block 0.  
641 5. That part of tract 824.14 consisting of:  
642 a. That part of block group 1 consisting of blocks 0, 1, 2,  
643 3, 4, 5, 6, 7, 8, 9, 10, 11, 12, 13, 14, 15, 16, 17, 18, 19, 20,  
644 21, 22, 23, 24, 25, 26, 27, 28, 29, 31, 33, 36, 37, 38, 39, 41,  
645 42, 43, and 44.  
646 b. That part of block group 2 consisting of blocks 0 and  
647 25.  
648 6. That part of tract 826.04 consisting of:  
649 a. That part of block group 1 consisting of blocks 4, 5, 6,  
650 7, 8, 9, 10, 11, 17, 19, 20, 22, 23, 24, and 25.  
651 b. That part of block group 2 consisting of blocks 15, 16,  
652 17, 18, 22, 24, 25, 26, 27, 28, 29, 30, 31, 32, 33, 34, 39, 40,  
653 41, 42, 43, 44, 45, 46, 47, and 48.  
654 7. That part of tract 826.05 consisting of:  
655 a. That part of block group 1 consisting of blocks 73 and  
656 74.  
657 b. That part of block group 2 consisting of blocks 9, 10,  
658 11, 12, 13, 29, 46, and 47.  
659 8. That part of tract 832.07 consisting of:  
660 a. That part of block group 1 consisting of blocks 14, 15,  
661 and 16.  
662 b. All of block group 2.  
663 c. That part of block group 4 consisting of blocks 0, 1, 2,  
664 14, 20, and 21.  
665 9. That part of tract 832.09 consisting of:  
666 a. That part of block group 1 consisting of blocks 2 and 3.  
667 10. That part of tract 903.06 consisting of:

Page 23 of 124

CODING: Words ~~stricken~~ are deletions; words underlined are additions.

27-00002-22C

20222C\_\_

668 a. That part of block group 1 consisting of blocks 2, 3, 4,  
669 5, 6, 7, 8, 9, 10, 11, 12, 13, 14, 15, 16, 17, 18, 19, 20, 21,  
670 22, 23, 24, 25, 26, 27, 28, 29, 30, 31, 32, 33, 34, 35, 36, 37,  
671 38, 39, 40, 41, 42, 43, 44, 45, 46, 47, 48, 49, 50, 51, 52, 53,  
672 54, 55, 56, 57, 59, 62, 64, 65, 66, 67, 68, 69, 70, 71, 72, 73,  
673 74, 75, 76, and 77.  
674 b. All of block group 2.  
675 c. That part of block group 3 consisting of blocks 0, 1, 2,  
676 3, 4, 5, 6, 7, 8, 9, 10, 11, 12, 13, 14, 15, 16, 18, 19, 20, 21,  
677 22, 23, 24, 25, 26, 27, 28, 29, 30, 31, 32, 33, 34, 35, 36, 37,  
678 38, 39, 40, 41, 42, 43, 44, 45, 46, 47, 48, 49, 50, 51, 52, 53,  
679 54, 55, 56, 57, 58, 59, 60, 61, 62, 63, 64, 65, 66, 67, 68, 69,  
680 70, 71, 72, 73, 74, 75, 76, 77, 78, 79, 83, 84, 85, and 86.  
681 11. That part of tract 908.03 consisting of:  
682 a. That part of block group 1 consisting of blocks 17, 18,  
683 19, and 37.  
684 b. That part of block group 3 consisting of blocks 0, 1, 9,  
685 10, 15, 16, 17, and 18.  
686 12. That part of tract 908.07 consisting of:  
687 a. That part of block group 4 consisting of blocks 0, 1, 2,  
688 3, and 8.  
689 13. That part of tract 910.01 consisting of:  
690 a. That part of block group 3 consisting of block 0.  
691 14. That part of tract 9900.00 consisting of:  
692 a. That part of block group 0 consisting of blocks 1, 2, 3,  
693 4, 5, 6, 7, 8, 9, 10, 11, 12, and 13.  
694 (7) District 7 is composed of:  
695 (a) All of Seminole County.  
696 (b) That part of Orange County consisting of:

Page 24 of 124

CODING: Words ~~stricken~~ are deletions; words underlined are additions.



27-00002-22C

20222C\_\_

697 1. All of tract 165.15.  
 698 (c) That part of Volusia County consisting of:  
 699 1. All of tracts 824.13, 825.03, 825.06, 825.08, 825.09,  
 700 825.10, 825.11, 825.12, 825.13, 826.06, 826.07, 827.01, 827.03,  
 701 827.04, 827.05, 828.01, 828.02, 829.02, 829.03, 829.04, 830.03,  
 702 830.05, 830.06, 830.07, 830.08, 830.09, 832.10, 832.11, 908.04,  
 703 908.06, 908.08, 909.03, 909.04, 909.05, 909.06, 910.05, 910.15,  
 704 910.16, 910.17, 910.18, 910.19, 910.20, 910.21, 910.23, 910.25,  
 705 910.28, 910.29, 910.30, 910.31, 910.32, 910.33, 910.34, 910.35,  
 706 910.36, 910.37, 910.38, and 910.39.  
 707 2. That part of tract 824.01 consisting of:  
 708 a. That part of block group 2 consisting of block 17.  
 709 3. That part of tract 824.06 consisting of:  
 710 a. That part of block group 1 consisting of blocks 14, 15,  
 711 16, 17, 27, 28, and 29.  
 712 4. That part of tract 824.10 consisting of:  
 713 a. All of block group 1.  
 714 b. All of block group 2.  
 715 c. That part of block group 3 consisting of blocks 1, 2, 3,  
 716 4, 5, 6, 7, 8, 9, 10, 11, 12, 13, 14, and 15.  
 717 d. All of block group 4.  
 718 5. That part of tract 824.14 consisting of:  
 719 a. That part of block group 1 consisting of blocks 30, 32,  
 720 34, 35, and 40.  
 721 b. That part of block group 2 consisting of blocks 1, 2, 3,  
 722 4, 5, 6, 7, 8, 9, 10, 11, 12, 13, 14, 15, 16, 17, 18, 19, 20,  
 723 21, 22, 23, 24, 26, 27, 28, 29, and 30.  
 724 6. That part of tract 826.04 consisting of:  
 725 a. That part of block group 1 consisting of blocks 0, 1, 2,

Page 25 of 124

CODING: Words ~~stricken~~ are deletions; words underlined are additions.

27-00002-22C

20222C\_\_

726 3, 12, 13, 14, 15, 16, 18, and 21.  
 727 b. That part of block group 2 consisting of blocks 0, 1, 2,  
 728 3, 4, 5, 6, 7, 8, 9, 10, 11, 12, 13, 14, 19, 20, 21, 23, 35, 36,  
 729 37, and 38.  
 730 7. That part of tract 826.05 consisting of:  
 731 a. That part of block group 1 consisting of blocks 0, 1, 2,  
 732 3, 4, 5, 6, 7, 8, 9, 10, 11, 12, 13, 14, 15, 16, 17, 18, 19, 20,  
 733 21, 22, 23, 24, 25, 26, 27, 28, 29, 30, 31, 32, 33, 34, 35, 36,  
 734 37, 38, 39, 40, 41, 42, 43, 44, 45, 46, 47, 48, 49, 50, 51, 52,  
 735 53, 54, 55, 56, 57, 58, 59, 60, 61, 62, 63, 64, 65, 66, 67, 68,  
 736 69, 70, 71, 72, 75, 76, and 77.  
 737 b. That part of block group 2 consisting of blocks 0, 1, 2,  
 738 3, 4, 5, 6, 7, 8, 14, 15, 16, 17, 18, 19, 20, 21, 22, 23, 24,  
 739 25, 26, 27, 28, 30, 31, 32, 33, 34, 35, 36, 37, 38, 39, 40, 41,  
 740 42, 43, 44, 45, 48, and 49.  
 741 8. That part of tract 832.07 consisting of:  
 742 a. That part of block group 1 consisting of blocks 0, 1, 2,  
 743 3, 4, 5, 6, 7, 8, 9, 10, 11, 12, 13, and 17.  
 744 b. All of block group 3.  
 745 c. That part of block group 4 consisting of blocks 3, 4, 5,  
 746 6, 7, 8, 9, 10, 11, 12, 13, 15, 16, 17, 18, 19, 22, 23, 24, 25,  
 747 26, 27, 28, 29, and 30.  
 748 9. That part of tract 832.09 consisting of:  
 749 a. That part of block group 1 consisting of blocks 0, 1, 4,  
 750 5, 6, 7, 8, 9, 10, 11, 12, 13, 14, 15, 16, 17, 18, 19, 20, 21,  
 751 22, 23, 24, 25, 26, 27, 28, 29, 30, 31, 32, 33, 34, 35, 36, 37,  
 752 38, 39, 40, 41, 42, 43, 44, 45, 46, 47, 48, 49, 50, 51, 52, 53,  
 753 54, 55, 56, and 57.  
 754 b. All of block group 2.

Page 26 of 124

CODING: Words ~~stricken~~ are deletions; words underlined are additions.



27-00002-22C

20222C\_\_

755 c. All of block group 3.  
 756 10. That part of tract 903.06 consisting of:  
 757 a. That part of block group 1 consisting of blocks 0, 1,  
 758 58, 60, 61, and 63.  
 759 b. That part of block group 3 consisting of blocks 17, 80,  
 760 81, and 82.  
 761 11. That part of tract 908.03 consisting of:  
 762 a. That part of block group 1 consisting of blocks 0, 1, 2,  
 763 3, 4, 5, 6, 7, 8, 9, 10, 11, 12, 13, 14, 15, 16, 20, 21, 22, 23,  
 764 24, 25, 26, 27, 28, 29, 30, 31, 32, 33, 34, 35, 36, 38, 39, 40,  
 765 41, 42, 43, 44, 45, 46, 47, 48, 49, and 50.  
 766 b. All of block group 2.  
 767 c. That part of block group 3 consisting of blocks 2, 3, 4,  
 768 5, 6, 7, 8, 11, 12, 13, 14, 19, 20, 21, 22, 23, 24, 25, 26, 27,  
 769 28, 29, 30, 31, 32, 33, 34, 35, 36, 37, 38, 39, 40, 41, 42, 43,  
 770 44, 45, 46, 47, 48, 49, 50, 51, 52, 53, 54, 55, 56, 57, 58, 59,  
 771 60, 61, 62, 63, 64, 65, 66, 67, 68, 69, 70, 71, 72, 73, 74, 75,  
 772 76, 77, 78, 79, 80, 81, 82, 83, 84, 85, 86, 87, 88, 89, and 90.  
 773 12. That part of tract 908.07 consisting of:  
 774 a. All of block group 1.  
 775 b. All of block group 2.  
 776 c. All of block group 3.  
 777 d. That part of block group 4 consisting of blocks 4, 5, 6,  
 778 7, 9, 10, 11, 12, 13, 14, 15, 16, 17, 18, 19, 20, 21, 22, 23,  
 779 24, 25, 26, 27, 28, 29, 30, 31, 32, 33, 34, 35, and 36.  
 780 13. That part of tract 910.01 consisting of:  
 781 a. All of block group 1.  
 782 b. All of block group 2.  
 783 c. That part of block group 3 consisting of blocks 1, 2, 3,

Page 27 of 124

CODING: Words ~~stricken~~ are deletions; words underlined are additions.

27-00002-22C

20222C\_\_

784 4, 5, 6, 7, 8, 9, 10, 11, 12, 13, 14, 15, 16, 17, 18, 19, 20,  
 785 21, 22, 23, 24, 25, 26, 27, 28, 29, 30, 31, and 32.  
 786 14. That part of tract 9900.00 consisting of:  
 787 a. That part of block group 0 consisting of blocks 14, 15,  
 788 16, 17, 18, 19, 20, 21, 22, 23, 24, 25, 26, 27, 28, 29, 30, 31,  
 789 32, and 33.  
 790 (8) District 8 is composed of:  
 791 (a) All of Brevard County.  
 792 (b) All of Indian River County.  
 793 (c) That part of Orange County consisting of:  
 794 1. That part of tract 166.03 consisting of:  
 795 a. That part of block group 2 consisting of blocks 11, 12,  
 796 13, 14, 15, 16, 17, 19, 20, and 21.  
 797 2. That part of tract 166.04 consisting of:  
 798 a. All of block group 1.  
 799 b. That part of block group 2 consisting of blocks 0, 1, 2,  
 800 3, 4, 5, 6, 7, 8, 9, 10, 11, 12, 13, 14, 22, 23, 24, 25, 26, 27,  
 801 28, 29, 30, and 31.  
 802 3. That part of tract 166.07 consisting of:  
 803 a. That part of block group 1 consisting of block 1.  
 804 b. That part of block group 2 consisting of blocks 0, 1, 8,  
 805 15, 37, 38, 39, and 40.  
 806 4. That part of tract 167.37 consisting of:  
 807 a. That part of block group 1 consisting of blocks 0, 1, 2,  
 808 3, 4, 5, 6, 7, 8, 10, 11, 13, 15, 16, 17, 18, 56, and 57.  
 809 (9) District 9 is composed of:  
 810 (a) All of Osceola County.  
 811 (b) That part of Orange County consisting of:  
 812 1. All of tracts 135.07, 135.10, 135.11, 135.12, 135.13,

Page 28 of 124

CODING: Words ~~stricken~~ are deletions; words underlined are additions.



27-00002-22C

20222C\_\_

813 136.04, 136.05, 136.06, 136.07, 138.01, 138.02, 138.03, 139.00,  
 814 140.00, 141.00, 142.01, 142.02, 143.01, 143.02, 167.10, 167.33,  
 815 167.35, 167.36, 167.54, 167.55, 167.56, 168.02, 168.03, 168.04,  
 816 168.08, 168.09, 168.10, 168.11, 168.12, 168.13, 168.14, 170.06,  
 817 170.11, 170.12, 170.13, 170.15, 170.18, 170.19, 170.20, 170.21,  
 818 170.22, 170.23, 170.24, 170.25, and 170.26.  
 819 2. That part of tract 135.03 consisting of:  
 820 a. That part of block group 1 consisting of blocks 5, 8,  
 821 and 13.  
 822 3. That part of tract 135.05 consisting of:  
 823 a. That part of block group 1 consisting of blocks 1, 2, 3,  
 824 4, 5, 6, 7, 8, 9, 10, 11, 12, 13, 14, 15, 16, and 17.  
 825 b. That part of block group 2 consisting of blocks 2, 3, 4,  
 826 5, 6, 7, 8, 9, 10, 11, 12, 13, 14, 15, 16, 17, 18, 19, 20, 21,  
 827 22, 23, 24, 25, 26, and 27.  
 828 4. That part of tract 136.03 consisting of:  
 829 a. That part of block group 3 consisting of blocks 4 and 5.  
 830 5. That part of tract 144.00 consisting of:  
 831 a. That part of block group 1 consisting of blocks 0, 1, 2,  
 832 3, 4, 5, 6, 7, 8, 11, 12, 13, 14, 15, 16, 17, 18, 19, 20, 21,  
 833 22, 23, 24, 25, 26, 27, 28, 29, 30, 31, 32, 33, 34, and 35.  
 834 b. All of block group 2.  
 835 6. That part of tract 167.09 consisting of:  
 836 a. That part of block group 1 consisting of blocks 1, 2, 3,  
 837 4, 5, 6, 7, 8, 9, and 10.  
 838 b. All of block group 2.  
 839 c. All of block group 3.  
 840 d. All of block group 4.  
 841 7. That part of tract 167.37 consisting of:

Page 29 of 124

CODING: Words ~~stricken~~ are deletions; words underlined are additions.

27-00002-22C

20222C\_\_

842 a. That part of block group 1 consisting of blocks 9, 12,  
 843 14, 19, 20, 21, 22, 23, 24, 25, 26, 27, 28, 29, 30, 31, 32, 33,  
 844 34, 35, 36, 37, 38, 39, 40, 41, 42, 43, 44, 45, 46, 47, 48, 49,  
 845 50, 51, 52, 53, 54, 55, 58, 59, 60, 61, and 62.  
 846 b. All of block group 2.  
 847 8. That part of tract 167.53 consisting of:  
 848 a. That part of block group 1 consisting of block 17.  
 849 b. That part of block group 2 consisting of block 9.  
 850 c. That part of block group 4 consisting of block 6.  
 851 9. That part of tract 170.04 consisting of:  
 852 a. That part of block group 1 consisting of blocks 0, 1, 2,  
 853 3, 4, 6, 7, 8, 9, 10, 11, 12, 13, 14, 15, 16, 17, 18, 19, 20,  
 854 and 21.  
 855 b. All of block group 2.  
 856 c. All of block group 3.  
 857 10. That part of tract 171.10 consisting of:  
 858 a. That part of block group 3 consisting of blocks 87, 91,  
 859 and 92.  
 860 11. That part of tract 171.23 consisting of:  
 861 a. That part of block group 1 consisting of blocks 37, 61,  
 862 and 62.  
 863 (c) That part of Polk County consisting of:  
 864 1. All of tracts 124.14, 124.15, 125.10, 125.11, 125.12,  
 865 141.27, and 9800.00.  
 866 2. That part of tract 124.05 consisting of:  
 867 a. That part of block group 1 consisting of blocks 0, 1, 2,  
 868 3, 4, and 5.  
 869 b. All of block group 2.  
 870 c. All of block group 3.

Page 30 of 124

CODING: Words ~~stricken~~ are deletions; words underlined are additions.



27-00002-22C

20222C\_\_

871 3. That part of tract 125.02 consisting of:  
872 a. That part of block group 3 consisting of blocks 0, 1, 2,  
873 and 3.  
874 b. That part of block group 4 consisting of blocks 0, 1,  
875 and 61.  
876 4. That part of tract 125.06 consisting of:  
877 a. All of block group 2.  
878 b. All of block group 3.  
879 c. All of block group 4.  
880 5. That part of tract 125.13 consisting of:  
881 a. All of block group 1.  
882 b. All of block group 2.  
883 c. That part of block group 3 consisting of blocks 0, 1, 2,  
884 3, 4, 5, 6, 7, 8, 9, 10, 12, and 13.  
885 6. That part of tract 141.04 consisting of:  
886 a. That part of block group 1 consisting of blocks 0, 1, 2,  
887 3, 4, 5, 6, 7, 8, 9, 10, 11, 12, 13, 14, 15, 16, 17, 18, 19, 20,  
888 21, 22, 23, 24, 25, 28, 29, and 30.  
889 7. That part of tract 141.26 consisting of:  
890 a. All of block group 1.  
891 b. That part of block group 2 consisting of blocks 0, 1, 2,  
892 3, 4, 5, 6, 8, 9, and 10.  
893 c. That part of block group 3 consisting of blocks 0, 1, 2,  
894 3, 4, 5, 6, and 7.  
895 d. All of block group 4.  
896 (10) District 10 is composed of:  
897 (a) That part of Orange County consisting of:  
898 1. All of tracts 102.01, 102.02, 103.00, 104.00, 105.00,  
899 108.02, 110.00, 111.00, 112.00, 113.00, 116.00, 117.01, 117.02,

Page 31 of 124

CODING: Words ~~stricken~~ are deletions; words underlined are additions.

27-00002-22C

20222C\_\_

900 120.00, 121.00, 122.01, 122.02, 123.03, 123.05, 123.06, 123.07,  
901 124.02, 124.03, 124.04, 124.05, 125.00, 126.00, 127.01, 128.00,  
902 129.00, 132.01, 132.02, 133.00, 134.02, 134.03, 134.05, 134.06,  
903 137.01, 137.02, 145.02, 145.03, 145.04, 146.01, 146.05, 146.06,  
904 146.07, 146.08, 146.09, 147.01, 147.02, 147.03, 147.05, 147.06,  
905 148.05, 148.07, 148.10, 148.11, 148.12, 149.08, 151.03, 151.04,  
906 151.06, 152.02, 152.03, 152.04, 153.00, 155.01, 156.01, 156.02,  
907 157.01, 157.02, 158.01, 158.02, 159.01, 160.01, 160.02, 161.00,  
908 162.00, 163.01, 163.02, 164.02, 164.06, 164.07, 164.08, 164.09,  
909 164.11, 164.12, 164.13, 164.14, 165.03, 165.04, 165.05, 165.09,  
910 165.10, 165.11, 165.12, 165.13, 165.14, 166.05, 166.06, 167.13,  
911 167.14, 167.15, 167.16, 167.17, 167.23, 167.24, 167.28, 167.31,  
912 167.38, 167.39, 167.40, 167.41, 167.42, 167.43, 167.44, 167.45,  
913 167.46, 167.47, 167.48, 167.49, 167.50, 167.51, 167.52, 169.02,  
914 169.04, 169.06, 169.07, 169.08, 169.09, 169.10, 169.11, 170.01,  
915 180.00, 182.01, 182.02, 182.03, 182.04, 183.00, 184.00, 185.00,  
916 187.00, 188.00, 189.01, 189.02, and 190.00.  
917 2. That part of tract 123.04 consisting of:  
918 a. That part of block group 1 consisting of blocks 0, 1, 2,  
919 3, 4, 5, 6, 7, 8, 9, 10, 11, 12, 13, 14, 15, 16, 17, 18, 19, 20,  
920 23, and 24.  
921 b. All of block group 2.  
922 c. All of block group 3.  
923 3. That part of tract 135.03 consisting of:  
924 a. That part of block group 1 consisting of blocks 0, 1, 2,  
925 3, 4, 6, 7, 9, 10, 11, and 12.  
926 4. That part of tract 135.05 consisting of:  
927 a. That part of block group 1 consisting of block 0.  
928 b. That part of block group 2 consisting of blocks 0 and 1.

Page 32 of 124

CODING: Words ~~stricken~~ are deletions; words underlined are additions.



27-00002-22C

20222C\_\_

929 5. That part of tract 136.03 consisting of:  
 930 a. All of block group 1.  
 931 b. All of block group 2.  
 932 c. That part of block group 3 consisting of blocks 0, 1, 2,  
 933 3, 6, 7, and 8.  
 934 6. That part of tract 144.00 consisting of:  
 935 a. That part of block group 1 consisting of blocks 9 and  
 936 10.  
 937 7. That part of tract 148.06 consisting of:  
 938 a. That part of block group 1 consisting of blocks 0 and 9.  
 939 b. All of block group 2.  
 940 c. All of block group 3.  
 941 8. That part of tract 148.13 consisting of:  
 942 a. That part of block group 2 consisting of blocks 0, 1, 2,  
 943 and 3.  
 944 9. That part of tract 148.15 consisting of:  
 945 a. All of block group 2.  
 946 10. That part of tract 149.04 consisting of:  
 947 a. All of block group 2.  
 948 11. That part of tract 149.09 consisting of:  
 949 a. That part of block group 1 consisting of block 0.  
 950 12. That part of tract 151.05 consisting of:  
 951 a. That part of block group 1 consisting of blocks 0, 1, 2,  
 952 3, 4, 6, 7, 8, 9, 10, 11, 12, 13, 14, 15, 16, 17, 18, 19, 20,  
 953 21, 22, 23, 24, 25, 26, 27, 28, 29, 30, 31, 32, 33, 34, 35, 36,  
 954 37, 38, 39, 40, 41, 42, 43, 44, 45, 46, and 47.  
 955 b. All of block group 2.  
 956 13. That part of tract 165.15 consisting of:  
 957 a. That part of block group 1 consisting of blocks 0, 1, 2,

Page 33 of 124

CODING: Words ~~stricken~~ are deletions; words underlined are additions.

27-00002-22C

20222C\_\_

958 7, 8, 9, 10, 11, 12, 13, 14, 15, 16, 17, 18, 19, 20, 21, 22, 23,  
 959 24, 25, 26, and 27.  
 960 14. That part of tract 166.03 consisting of:  
 961 a. All of block group 1.  
 962 b. That part of block group 2 consisting of blocks 0, 1, 2,  
 963 3, 4, 5, 6, 7, 8, 9, 10, 18, and 22.  
 964 c. All of block group 3.  
 965 d. All of block group 4.  
 966 15. That part of tract 166.04 consisting of:  
 967 a. That part of block group 2 consisting of blocks 15, 16,  
 968 17, 18, 19, 20, and 21.  
 969 b. All of block group 3.  
 970 16. That part of tract 166.07 consisting of:  
 971 a. That part of block group 1 consisting of blocks 0, 2, 3,  
 972 4, 5, 6, 7, 8, 9, 10, 11, 12, 13, 14, 15, 16, 17, 18, 19, 20,  
 973 21, 22, 23, 24, 25, 26, 27, 28, 29, 30, 31, 32, 33, 34, 35, 36,  
 974 37, 38, 39, 40, 41, 42, 43, 44, 45, 46, 47, 48, 49, 50, and 51.  
 975 b. That part of block group 2 consisting of blocks 2, 3, 4,  
 976 5, 6, 7, 9, 10, 11, 12, 13, 14, 16, 17, 18, 19, 20, 21, 22, 23,  
 977 24, 25, 26, 27, 28, 29, 30, 31, 32, 33, 34, 35, 36, 41, and 42.  
 978 c. All of block group 3.  
 979 17. That part of tract 167.09 consisting of:  
 980 a. That part of block group 1 consisting of block 0.  
 981 18. That part of tract 167.53 consisting of:  
 982 a. That part of block group 1 consisting of blocks 0, 1, 2,  
 983 3, 4, 5, 6, 7, 8, 9, 10, 11, 12, 13, 14, 15, 16, 18, and 19.  
 984 b. That part of block group 2 consisting of blocks 0, 1, 2,  
 985 3, 4, 5, 6, 7, 8, 10, 11, 12, 13, and 14.  
 986 c. All of block group 3.

Page 34 of 124

CODING: Words ~~stricken~~ are deletions; words underlined are additions.



27-00002-22C

20222C\_\_

987 d. That part of block group 4 consisting of blocks 0, 1, 2,  
 988 3, 4, 5, 7, and 8.  
 989 19. That part of tract 170.04 consisting of:  
 990 a. That part of block group 1 consisting of block 5.  
 991 20. That part of tract 175.04 consisting of:  
 992 a. That part of block group 2 consisting of blocks 28, 29,  
 993 and 31.  
 994 b. That part of block group 3 consisting of block 50.  
 995 (11) District 11 is composed of:  
 996 (a) All of Sumter County.  
 997 (b) That part of Lake County consisting of:  
 998 1. All of tracts 303.02, 303.08, 305.05, 305.06, 305.07,  
 999 306.01, 306.02, 307.01, 307.02, 308.04, 308.05, 308.06, 310.01,  
 1000 311.03, 311.04, 311.05, 311.06, 311.07, 311.08, 312.02, 312.03,  
 1001 312.05, 312.06, 312.07, 312.08, 313.01, 313.06, 313.08, 313.09,  
 1002 313.12, 313.13, 313.14, 313.15, 313.16, 313.17, 313.18, 313.19,  
 1003 313.20, 313.21, 313.22, 313.23, and 313.24.  
 1004 2. That part of tract 302.09 consisting of:  
 1005 a. That part of block group 1 consisting of block 7.  
 1006 b. That part of block group 2 consisting of blocks 66, 69,  
 1007 and 72.  
 1008 3. That part of tract 303.05 consisting of:  
 1009 a. That part of block group 2 consisting of block 39.  
 1010 4. That part of tract 303.07 consisting of:  
 1011 a. All of block group 1.  
 1012 b. All of block group 2.  
 1013 c. That part of block group 3 consisting of blocks 1, 2, 3,  
 1014 4, 5, 6, 7, 8, 9, 10, 11, 12, 13, 14, 15, 16, 17, 18, 19, 20,  
 1015 21, 22, 23, 24, 25, 26, 27, 28, 29, 30, and 31.

Page 35 of 124

CODING: Words ~~stricken~~ are deletions; words underlined are additions.

27-00002-22C

20222C\_\_

1016 5. That part of tract 304.05 consisting of:  
 1017 a. All of block group 1.  
 1018 b. That part of block group 2 consisting of blocks 0, 1, 2,  
 1019 3, 4, 5, 6, 7, 8, 9, 10, 11, 12, 13, 14, 15, 16, 17, 18, 19, 20,  
 1020 21, 22, 23, 24, 25, 26, 27, 28, 29, 30, 31, 32, 33, 34, 36, 37,  
 1021 38, 39, 40, 41, 42, 43, 44, 45, 46, 47, 48, 49, 50, 51, 52, 53,  
 1022 54, 55, 56, 57, 58, 59, 60, 61, 62, 63, 64, 65, 66, 67, 68, 69,  
 1023 70, 71, 72, 73, 74, 75, 76, 77, 78, 79, 80, 81, 82, 83, 84, 85,  
 1024 86, 87, 88, 89, 90, 91, 92, 93, 94, 95, 96, 97, 98, 99, 100, and  
 1025 101.  
 1026 c. All of block group 3.  
 1027 6. That part of tract 304.06 consisting of:  
 1028 a. That part of block group 1 consisting of blocks 2, 5, 6,  
 1029 7, 8, 9, 10, 11, 12, 13, 14, 15, 16, 17, 18, 19, 20, 21, 22, 23,  
 1030 24, 25, 26, 27, 28, 29, 30, 31, 32, 33, 34, 35, 36, 37, 38, 39,  
 1031 40, 41, 42, 43, 44, 45, 46, 47, and 48.  
 1032 b. All of block group 2.  
 1033 7. That part of tract 304.07 consisting of:  
 1034 a. That part of block group 2 consisting of block 31.  
 1035 8. That part of tract 304.11 consisting of:  
 1036 a. That part of block group 1 consisting of block 41.  
 1037 9. That part of tract 308.03 consisting of:  
 1038 a. That part of block group 1 consisting of blocks 1, 2, 3,  
 1039 4, 5, 6, 7, 8, 9, 10, 11, 12, 13, 14, 15, 16, 17, 18, 19, 20,  
 1040 21, 22, 23, 24, 25, 26, 27, 28, 29, 30, 31, and 32.  
 1041 b. That part of block group 2 consisting of blocks 0, 1, 2,  
 1042 3, 4, 5, 6, 7, 8, 9, 10, 11, 12, 13, 14, 15, 16, 17, 18, 19, 20,  
 1043 21, 22, 23, 24, 25, 26, 27, 28, 29, 30, 31, 32, 33, 34, 35, 36,  
 1044 37, 38, 39, 40, 41, 42, 44, 45, 46, 47, 48, 49, 50, 51, 52, 53,

Page 36 of 124

CODING: Words ~~stricken~~ are deletions; words underlined are additions.



27-00002-22C

20222C\_\_

1045 54, 55, 56, 57, 58, 59, 60, 62, 63, and 64.

1046 c. All of block group 3.

1047 10. That part of tract 308.07 consisting of:

1048 a. All of block group 1.

1049 b. That part of block group 2 consisting of blocks 14, 15,

1050 16, 17, 18, 19, 20, 21, 22, 23, 24, 25, 26, 27, 28, 29, 30, 31,

1051 33, 34, 35, 36, 45, 46, 47, 48, 49, 50, 51, 52, 53, 54, 55, 56,

1052 57, 58, 59, 60, 61, 62, 63, 64, 65, 66, 67, 68, 69, 70, 71, 72,

1053 73, 74, 75, 76, 78, 79, 80, 81, and 82.

1054 11. That part of tract 309.16 consisting of:

1055 a. That part of block group 1 consisting of blocks 25, 33,

1056 34, 35, 36, 37, 38, 39, 40, 41, 42, 43, 44, 45, 46, 47, 48, 49,

1057 50, 51, 52, 53, 54, 55, 56, 57, 58, and 59.

1058 b. All of block group 2.

1059 12. That part of tract 309.17 consisting of:

1060 a. That part of block group 1 consisting of blocks 37, 38,

1061 39, 40, 41, 42, 43, 44, 45, 46, 47, 49, 52, 53, 57, 58, 59, 60,

1062 61, 62, 63, 64, 65, 66, 67, 81, 82, and 83.

1063 13. That part of tract 309.18 consisting of:

1064 a. That part of block group 1 consisting of blocks 0, 1, 2,

1065 3, 4, 5, 6, 7, 8, 9, 10, 11, 25, 26, 33, 34, 35, 36, 37, 38, 39,

1066 40, 41, 42, 43, 44, 45, 46, 47, 48, 49, 50, 51, 52, 53, 54, 55,

1067 56, and 57.

1068 14. That part of tract 310.02 consisting of:

1069 a. All of block group 1.

1070 b. All of block group 2.

1071 c. All of block group 4.

1072 (c) That part of Orange County consisting of:

1073 1. All of tracts 148.04, 148.09, 148.14, 149.06, 150.01,

Page 37 of 124

CODING: Words ~~stricken~~ are deletions; words underlined are additions.

27-00002-22C

20222C\_\_

1074 150.02, 150.03, 150.05, 150.06, 171.08, 171.09, 171.11, 171.12,

1075 171.13, 171.14, 171.15, 171.16, 171.17, 171.18, 171.19, 171.20,

1076 171.21, 171.22, 172.00, 173.01, 173.02, 174.01, 174.02, 175.03,

1077 175.05, 175.06, 176.00, 177.01, 177.02, 177.03, 178.05, 178.06,

1078 178.07, 178.08, 178.09, 178.10, 178.11, 178.12, 178.13, 178.14,

1079 179.01, 179.02, 181.00, and 9900.00.

1080 2. That part of tract 123.04 consisting of:

1081 a. That part of block group 1 consisting of blocks 21 and

1082 22.

1083 3. That part of tract 148.06 consisting of:

1084 a. That part of block group 1 consisting of blocks 1, 2, 3,

1085 4, 5, 6, 7, 8, 10, 11, and 12.

1086 4. That part of tract 148.13 consisting of:

1087 a. All of block group 1.

1088 b. That part of block group 2 consisting of blocks 4, 5, 6,

1089 7, 8, 9, 10, 11, 12, 13, 14, 15, 16, 17, 18, 19, 20, 21, 22, 23,

1090 and 24.

1091 5. That part of tract 148.15 consisting of:

1092 a. All of block group 1.

1093 6. That part of tract 149.04 consisting of:

1094 a. All of block group 1.

1095 7. That part of tract 149.09 consisting of:

1096 a. That part of block group 1 consisting of blocks 1, 2, 3,

1097 4, 5, 6, 7, 8, 9, 10, 11, 12, 13, 14, 15, 16, 17, 18, 19, 20,

1098 and 21.

1099 8. That part of tract 151.05 consisting of:

1100 a. That part of block group 1 consisting of block 5.

1101 9. That part of tract 171.10 consisting of:

1102 a. All of block group 1.

Page 38 of 124

CODING: Words ~~stricken~~ are deletions; words underlined are additions.



27-00002-22C

20222C\_\_

1103 b. All of block group 2.

1104 c. That part of block group 3 consisting of blocks 0, 1, 2,

1105 3, 4, 5, 6, 7, 8, 9, 10, 11, 12, 13, 14, 15, 16, 17, 18, 19, 20,

1106 21, 22, 23, 24, 25, 26, 27, 28, 29, 30, 31, 32, 33, 34, 35, 36,

1107 37, 38, 39, 40, 41, 42, 43, 44, 45, 46, 47, 48, 49, 50, 51, 52,

1108 53, 54, 55, 56, 57, 58, 59, 60, 61, 62, 63, 64, 65, 66, 67, 68,

1109 69, 70, 71, 72, 73, 74, 75, 76, 77, 78, 79, 80, 81, 82, 83, 84,

1110 85, 86, 88, 89, 90, 93, 94, 95, 96, 97, 98, 99, 100, 101, 102,

1111 103, and 104.

1112 10. That part of tract 171.23 consisting of:

1113 a. That part of block group 1 consisting of blocks 0, 1, 2,

1114 3, 4, 5, 6, 7, 8, 9, 10, 11, 12, 13, 14, 15, 16, 17, 18, 19, 20,

1115 21, 22, 23, 24, 25, 26, 27, 28, 29, 30, 31, 32, 33, 34, 35, 36,

1116 38, 39, 40, 41, 42, 43, 44, 45, 46, 47, 48, 49, 50, 51, 52, 53,

1117 54, 55, 56, 57, 58, 59, 60, 63, 64, and 65.

1118 11. That part of tract 175.04 consisting of:

1119 a. All of block group 1.

1120 b. That part of block group 2 consisting of blocks 0, 1, 2,

1121 3, 4, 5, 6, 7, 8, 9, 10, 11, 12, 13, 14, 15, 16, 17, 18, 19, 20,

1122 21, 22, 23, 24, 25, 26, 27, and 30.

1123 c. That part of block group 3 consisting of blocks 0, 1, 2,

1124 3, 4, 5, 6, 7, 8, 9, 10, 11, 12, 13, 14, 15, 16, 17, 18, 19, 20,

1125 21, 22, 23, 24, 25, 26, 27, 28, 29, 30, 31, 32, 33, 34, 35, 36,

1126 37, 38, 39, 40, 41, 42, 43, 44, 45, 46, 47, 48, 49, 51, and 52.

1127 d. All of block group 4.

1128 (d) That part of Polk County consisting of:

1129 1. All of tracts 122.03, 123.05, 123.07, 124.12, and

1130 124.13.

1131 2. That part of tract 116.04 consisting of:

Page 39 of 124

CODING: Words ~~stricken~~ are deletions; words underlined are additions.

27-00002-22C

20222C\_\_

1132 a. That part of block group 3 consisting of blocks 3, 4,

1133 18, and 19.

1134 3. That part of tract 116.05 consisting of:

1135 a. That part of block group 1 consisting of blocks 0, 1, 2,

1136 3, 4, 5, 6, 7, 8, 9, 10, 11, 12, 13, 14, 15, 16, 17, 18, 19, 20,

1137 21, 22, 23, 24, 25, 26, 27, 28, 29, 30, 31, 32, 33, 34, 35, 36,

1138 37, 38, 39, 40, 41, 42, 43, 44, 45, 46, 47, 48, 49, 50, 51, 52,

1139 56, 57, 58, 59, 60, 61, 62, 63, 64, 65, 66, 67, 68, and 69.

1140 b. That part of block group 2 consisting of blocks 0, 1, 2,

1141 3, 4, 5, 6, 7, 8, 9, 10, 11, 12, 13, 14, 15, 16, 17, 18, 19, 20,

1142 21, 22, 23, 24, 25, 26, 27, 28, 29, 30, 38, and 39.

1143 4. That part of tract 116.06 consisting of:

1144 a. That part of block group 1 consisting of blocks 0 and 1.

1145 5. That part of tract 123.03 consisting of:

1146 a. All of block group 1.

1147 b. All of block group 3.

1148 6. That part of tract 123.04 consisting of:

1149 a. That part of block group 1 consisting of block 0.

1150 b. That part of block group 2 consisting of block 0.

1151 7. That part of tract 123.06 consisting of:

1152 a. That part of block group 1 consisting of blocks 0, 1, 2,

1153 3, 4, 5, 6, 7, 8, 9, 10, 11, 12, 13, 14, 15, 16, 21, 22, and 23.

1154 b. All of block group 2.

1155 8. That part of tract 123.09 consisting of:

1156 a. That part of block group 1 consisting of blocks 0, 1, 2,

1157 3, 4, 5, 6, 7, 8, 16, and 17.

1158 9. That part of tract 124.04 consisting of:

1159 a. That part of block group 1 consisting of blocks 0, 1, 2,

1160 3, 4, 5, 6, 7, 8, 9, 10, 11, 12, 13, 14, 15, 16, 17, 18, and 19.

Page 40 of 124

CODING: Words ~~stricken~~ are deletions; words underlined are additions.



27-00002-22C

20222C\_\_

1161 10. That part of tract 124.05 consisting of:  
1162 a. That part of block group 1 consisting of blocks 6, 7, 8,  
1163 9, 10, 11, 12, 13, 14, 15, 16, 17, 18, 19, 20, 21, 22, 23, 24,  
1164 25, 26, and 29.  
1165 11. That part of tract 124.07 consisting of:  
1166 a. That part of block group 1 consisting of blocks 0, 3, 4,  
1167 5, 6, 7, 8, 9, 10, 11, 12, 13, 14, 15, 16, 17, 18, 19, 20, 22,  
1168 24, 25, 26, 30, 31, 32, 33, 34, 35, 36, 37, 38, 39, 40, 41, 42,  
1169 43, 44, 45, 46, 47, 48, 49, 50, 51, 52, 53, 54, 55, 56, 57, 58,  
1170 59, 60, 61, 62, 63, 64, 78, 79, 81, 86, 87, 88, 89, 90, and 91.  
1171 12. That part of tract 124.08 consisting of:  
1172 a. That part of block group 1 consisting of blocks 1 and 5.  
1173 (12) District 12 is composed of:  
1174 (a) All of Citrus County.  
1175 (b) All of Hernando County.  
1176 (c) That part of Marion County consisting of:  
1177 1. All of tract 10.03.  
1178 (d) That part of Pasco County consisting of:  
1179 1. All of tracts 301.01, 301.02, 302.02, 302.03, 302.04,  
1180 302.05, 303.03, 303.04, 304.04, 304.05, 304.06, 304.07, 304.08,  
1181 304.09, 304.10, 304.11, 304.12, 305.01, 305.02, 306.01, 306.02,  
1182 307.00, 308.00, 309.01, 309.05, 309.06, 310.03, 310.05, 310.06,  
1183 310.07, 310.08, 310.09, 310.10, 310.11, 310.12, 310.13, 310.14,  
1184 311.01, 311.03, 311.04, 312.03, 312.04, 312.05, 312.06, 312.07,  
1185 312.08, 313.01, 313.02, 314.01, 314.04, 314.06, 314.07, 314.10,  
1186 314.11, 314.12, 315.03, 315.04, 315.05, 315.06, 315.07, 315.08,  
1187 316.01, 316.02, 316.03, 316.04, 317.01, 317.03, 317.04, 317.05,  
1188 317.06, 317.07, 317.08, 318.04, 318.05, 318.06, 318.07, 318.08,  
1189 318.09, 319.01, 319.02, 319.03, 320.01, 320.05, 320.06, 320.07,

Page 41 of 124

CODING: Words ~~stricken~~ are deletions; words underlined are additions.

27-00002-22C

20222C\_\_

1190 320.08, 320.09, 320.11, 323.00, 324.01, 324.02, 326.01, 326.02,  
1191 and 9900.00.  
1192 2. That part of tract 316.05 consisting of:  
1193 a. That part of block group 1 consisting of blocks 0, 1,  
1194 14, 15, and 16.  
1195 b. That part of block group 2 consisting of blocks 0, 1, 5,  
1196 6, 7, and 23.  
1197 3. That part of tract 320.10 consisting of:  
1198 a. That part of block group 1 consisting of blocks 0, 1, 2,  
1199 3, 4, 5, 6, 7, 8, 9, 10, 11, 12, 13, 14, 15, 16, 17, 18, 19, 20,  
1200 and 21.  
1201 4. That part of tract 320.13 consisting of:  
1202 a. That part of block group 1 consisting of blocks 0, 1, 2,  
1203 3, 4, 5, 6, 7, 8, 19, 20, and 21.  
1204 b. That part of block group 2 consisting of blocks 0, 1,  
1205 and 2.  
1206 c. That part of block group 3 consisting of blocks 0 and 4.  
1207 5. That part of tract 320.14 consisting of:  
1208 a. That part of block group 1 consisting of blocks 0 and 1.  
1209 b. That part of block group 2 consisting of blocks 5 and 6.  
1210 6. That part of tract 321.03 consisting of:  
1211 a. That part of block group 1 consisting of blocks 0, 1, 2,  
1212 3, 5, 6, 7, 8, 14, 15, 16, 17, 18, and 20.  
1213 b. All of block group 2.  
1214 c. All of block group 3.  
1215 7. That part of tract 321.04 consisting of:  
1216 a. That part of block group 1 consisting of blocks 0, 1, 2,  
1217 3, 4, 5, 6, 7, 8, 9, 10, 11, 12, 13, 14, 15, 16, 17, 18, 19, 20,  
1218 21, 31, 32, 33, 34, and 37.

Page 42 of 124

CODING: Words ~~stricken~~ are deletions; words underlined are additions.



27-00002-22C

20222C\_\_

1219 8. That part of tract 322.00 consisting of:  
 1220 a. All of block group 1.  
 1221 b. All of block group 2.  
 1222 c. That part of block group 3 consisting of blocks 0, 1, 2,  
 1223 3, 4, 5, 6, 7, 8, 9, 10, 11, 12, 13, 14, 15, 16, 17, 18, 19, 21,  
 1224 22, 23, 24, 25, 26, 27, 28, 29, 30, 31, 32, 33, 34, 35, 36, 37,  
 1225 41, 42, and 43.  
 1226 9. That part of tract 325.00 consisting of:  
 1227 a. All of block group 1.  
 1228 b. All of block group 2.  
 1229 c. All of block group 3.  
 1230 d. That part of block group 4 consisting of blocks 0, 1, 2,  
 1231 3, 4, 5, 6, 7, 8, 9, 10, 11, 12, 13, 14, 15, 16, 17, 18, 19, 20,  
 1232 21, 22, 23, 24, 25, 26, 27, 28, 29, 30, 31, 32, 33, 34, 35, 36,  
 1233 37, 38, 39, 40, 41, 44, 45, 46, 47, 48, 49, 50, 51, 52, 53, 54,  
 1234 55, 56, 57, 59, 60, and 61.  
 1235 10. That part of tract 327.00 consisting of:  
 1236 a. All of block group 1.  
 1237 b. All of block group 2.  
 1238 c. That part of block group 3 consisting of blocks 0, 1, 2,  
 1239 3, 4, 14, 18, 19, 20, 21, 22, 35, 36, and 37.  
 1240 11. That part of tract 328.02 consisting of:  
 1241 a. That part of block group 1 consisting of block 40.  
 1242 12. That part of tract 328.05 consisting of:  
 1243 a. That part of block group 1 consisting of block 0.  
 1244 13. That part of tract 331.01 consisting of:  
 1245 a. That part of block group 1 consisting of blocks 0, 2,  
 1246 and 3.  
 1247 (13) District 13 is composed of:

Page 43 of 124

CODING: Words ~~stricken~~ are deletions; words underlined are additions.

27-00002-22C

20222C\_\_

1248 (a) That part of Pinellas County consisting of:  
 1249 1. All of tracts 201.07, 201.08, 201.10, 220.00, 221.01,  
 1250 221.02, 222.00, 223.01, 223.02, 224.01, 224.02, 225.01, 225.02,  
 1251 225.03, 226.01, 226.02, 227.00, 228.01, 228.02, 245.05, 245.07,  
 1252 245.08, 245.10, 245.12, 245.14, 245.15, 245.16, 247.01, 247.02,  
 1253 247.03, 248.01, 248.03, 248.04, 248.05, 249.01, 249.04, 249.05,  
 1254 249.06, 249.07, 249.08, 250.04, 250.07, 250.09, 250.11, 250.12,  
 1255 250.13, 250.14, 250.15, 250.16, 250.17, 250.18, 250.19, 250.20,  
 1256 250.21, 251.06, 251.07, 251.08, 251.09, 251.10, 251.11, 251.12,  
 1257 251.13, 251.14, 251.15, 251.16, 251.19, 251.20, 251.21, 251.22,  
 1258 251.23, 252.04, 252.05, 252.07, 252.08, 252.09, 252.10, 252.11,  
 1259 253.03, 253.05, 253.07, 253.09, 253.10, 253.11, 254.01, 254.07,  
 1260 254.11, 254.12, 254.13, 254.14, 254.15, 254.16, 254.17, 254.18,  
 1261 254.19, 254.21, 255.01, 255.05, 255.07, 255.08, 255.09, 255.10,  
 1262 256.02, 256.03, 256.04, 257.00, 258.00, 259.01, 259.02, 260.01,  
 1263 260.03, 260.04, 261.01, 261.02, 262.00, 263.00, 264.01, 264.02,  
 1264 265.01, 265.02, 266.01, 266.02, 267.01, 267.03, 267.04, 267.05,  
 1265 268.04, 268.09, 268.11, 268.12, 268.13, 268.14, 268.15, 268.16,  
 1266 268.17, 268.18, 268.19, 268.20, 268.21, 269.04, 269.08, 269.09,  
 1267 269.11, 269.12, 269.13, 269.14, 269.15, 269.16, 269.17, 270.00,  
 1268 271.05, 271.06, 271.07, 271.08, 272.02, 272.04, 272.06, 272.07,  
 1269 272.08, 272.09, 272.10, 272.11, 272.12, 273.08, 273.09, 273.14,  
 1270 273.16, 273.17, 273.18, 273.19, 273.20, 273.21, 273.23, 273.24,  
 1271 273.25, 273.26, 273.27, 273.28, 273.29, 273.30, 273.31, 273.32,  
 1272 273.33, 274.01, 274.04, 275.01, 275.03, 275.04, 276.03, 276.04,  
 1273 276.05, 276.06, 277.01, 277.03, 277.04, 278.01, 278.02, 279.01,  
 1274 279.05, 280.02, 280.04, 280.05, 280.06, 281.02, 281.03, 281.04,  
 1275 282.00, 283.00, 284.03, 285.00, and 9900.00.  
 1276 2. That part of tract 201.05 consisting of:

Page 44 of 124

CODING: Words ~~stricken~~ are deletions; words underlined are additions.



27-00002-22C

20222C\_\_

1277 a. All of block group 1.

1278 b. That part of block group 2 consisting of blocks 0, 1, 2,

1279 3, 4, 5, 8, 9, 10, 11, 12, 13, 14, 15, 16, 17, 18, 19, 20, and

1280 21.

1281 c. That part of block group 3 consisting of blocks 6, 7, 8,

1282 9, 10, 11, 12, 13, 14, 15, 16, 17, and 18.

1283 3. That part of tract 201.06 consisting of:

1284 a. All of block group 1.

1285 b. All of block group 2.

1286 c. That part of block group 3 consisting of blocks 0, 2, 3,

1287 5, 6, 8, 9, 10, 11, 12, 13, 14, 15, 16, 17, 18, 19, 20, 21, 22,

1288 23, 24, 25, 26, 27, 28, 29, and 30.

1289 4. That part of tract 201.09 consisting of:

1290 a. That part of block group 1 consisting of blocks 2, 3, 4,

1291 5, 6, 7, 8, 9, 10, 11, 12, 13, 14, 16, 17, 18, 19, 20, 21, 28,

1292 29, 30, 31, 32, 33, 34, 35, 36, 37, 38, and 39.

1293 b. That part of block group 2 consisting of blocks 3, 4, 5,

1294 6, 7, 8, and 9.

1295 c. All of block group 3.

1296 5. That part of tract 208.00 consisting of:

1297 a. All of block group 1.

1298 b. All of block group 2.

1299 c. That part of block group 3 consisting of blocks 1, 2, 3,

1300 4, 5, 6, 7, 8, 9, and 10.

1301 d. All of block group 4.

1302 e. All of block group 5.

1303 f. That part of block group 6 consisting of blocks 3, 4, 5,

1304 6, 7, 8, 9, 10, 11, 12, 13, 14, 15, 16, 17, 18, 19, 20, 21, and

1305 22.

Page 45 of 124

CODING: Words ~~stricken~~ are deletions; words underlined are additions.

27-00002-22C

20222C\_\_

1306 6. That part of tract 244.12 consisting of:

1307 a. That part of block group 1 consisting of blocks 0, 1, 2,

1308 3, 4, 5, 18, 19, 21, and 26.

1309 b. That part of block group 2 consisting of block 11.

1310 c. That part of block group 3 consisting of blocks 6, 7, 8,

1311 9, 10, 17, 18, 19, 20, 21, and 22.

1312 7. That part of tract 245.09 consisting of:

1313 a. That part of block group 1 consisting of blocks 1, 2, 3,

1314 18, 21, 22, 24, 25, 26, 27, 28, 29, 30, 31, and 35.

1315 b. That part of block group 2 consisting of blocks 4, 5, 6,

1316 7, 8, 9, 10, 11, 12, 13, 14, 15, 16, 17, 18, 19, 20, 21, 22, 23,

1317 53, 54, 55, 56, 57, 58, 59, 60, 61, 62, 63, 64, and 65.

1318 8. That part of tract 246.01 consisting of:

1319 a. That part of block group 1 consisting of blocks 18, 19,

1320 27, and 28.

1321 b. That part of block group 3 consisting of blocks 0, 1, 2,

1322 3, 4, 5, 6, 7, 11, 12, 15, and 16.

1323 c. That part of block group 4 consisting of blocks 1, 2, 7,

1324 8, 9, 10, 11, 12, 13, 14, 15, 16, 17, 18, 19, 20, 21, 23, 24,

1325 and 36.

1326 9. That part of tract 254.20 consisting of:

1327 a. All of block group 1.

1328 b. That part of block group 2 consisting of blocks 0, 1, 2,

1329 3, 4, 5, 7, 8, 9, 10, 11, 12, 13, 14, 15, 16, 17, 18, 19, 20,

1330 21, 22, 23, 24, 25, 26, 27, 28, 29, 30, 31, 32, 33, 34, 35, 36,

1331 37, 38, 39, 40, 41, 42, 43, 44, 45, 46, 47, 48, 49, 50, and 51.

1332 (14) District 14 is composed of:

1333 (a) That part of Hillsborough County consisting of:

1334 1. All of tracts 6.01, 6.02, 7.01, 7.02, 8.00, 9.02, 10.01,

Page 46 of 124

CODING: Words ~~stricken~~ are deletions; words underlined are additions.



27-00002-22C

20222C\_\_

1335 10.02, 11.00, 12.00, 13.00, 14.00, 15.00, 16.00, 17.00, 18.00,  
 1336 19.00, 20.00, 21.00, 22.00, 23.00, 24.00, 25.00, 26.00, 27.01,  
 1337 27.02, 28.00, 29.00, 30.00, 31.00, 32.00, 33.00, 34.00, 35.00,  
 1338 36.00, 37.00, 38.00, 41.00, 42.00, 43.00, 44.00, 45.00, 46.01,  
 1339 46.02, 47.00, 48.00, 49.01, 49.02, 50.00, 51.01, 51.02, 53.01,  
 1340 53.02, 54.01, 55.00, 57.00, 58.00, 59.00, 60.00, 61.01, 61.03,  
 1341 62.00, 63.00, 64.00, 65.01, 65.03, 65.04, 66.00, 67.00, 68.01,  
 1342 68.02, 69.00, 70.01, 70.02, 71.02, 71.03, 72.00, 73.00, 105.01,  
 1343 105.02, 114.10, 114.11, 114.12, 114.13, 114.14, 114.15, 114.16,  
 1344 115.04, 115.06, 115.18, 115.19, 115.20, 115.25, 115.26, 115.27,  
 1345 115.28, 116.03, 116.05, 116.10, 116.11, 116.12, 116.13, 116.14,  
 1346 116.15, 116.16, 116.17, 117.08, 117.12, 117.13, 117.14, 117.15,  
 1347 117.16, 118.02, 118.04, 118.05, 118.06, 119.05, 119.07, 119.08,  
 1348 119.09, 119.10, 119.11, 120.01, 120.02, 135.01, 135.03, 135.04,  
 1349 135.05, 136.02, 137.03, 141.17, 141.21, 142.00, 144.00, 9801.00,  
 1350 9805.00, 9806.00, and 9900.00.

1351 2. That part of tract 4.02 consisting of:  
 1352 a. That part of block group 1 consisting of block 22.  
 1353 b. That part of block group 2 consisting of block 9.  
 1354 c. That part of block group 3 consisting of blocks 20 and  
 1355 21.

1356 3. That part of tract 5.00 consisting of:  
 1357 a. That part of block group 4 consisting of block 24.  
 1358 4. That part of tract 9.01 consisting of:  
 1359 a. All of block group 1.  
 1360 b. That part of block group 2 consisting of blocks 0, 1, 2,  
 1361 3, 4, 6, 7, 8, 9, 10, 11, 12, 13, and 14.  
 1362 c. All of block group 3.  
 1363 5. That part of tract 103.05 consisting of:

Page 47 of 124

CODING: Words ~~stricken~~ are deletions; words underlined are additions.

27-00002-22C

20222C\_\_

1364 a. That part of block group 3 consisting of blocks 10, 11,  
 1365 12, 13, 14, and 18.  
 1366 6. That part of tract 104.02 consisting of:  
 1367 a. That part of block group 1 consisting of blocks 1, 2, 3,  
 1368 4, 5, and 6.  
 1369 b. All of block group 2.  
 1370 c. That part of block group 3 consisting of blocks 0, 1, 2,  
 1371 7, 11, 12, 13, 14, 15, 16, 17, 18, 19, 20, 21, 22, 23, 24, 25,  
 1372 26, 27, 28, 29, 30, 31, 32, 33, 34, 35, 36, 37, 38, 39, 40, 41,  
 1373 42, 43, 44, 45, 46, 49, 50, and 51.  
 1374 7. That part of tract 113.04 consisting of:  
 1375 a. That part of block group 3 consisting of blocks 18, 20,  
 1376 25, 35, and 38.  
 1377 8. That part of tract 115.09 consisting of:  
 1378 a. All of block group 1.  
 1379 b. That part of block group 3 consisting of blocks 1, 2, 3,  
 1380 4, 5, 6, 7, 8, 9, 10, 11, 12, 13, 14, 15, 16, 17, and 18.  
 1381 c. All of block group 4.  
 1382 9. That part of tract 115.12 consisting of:  
 1383 a. All of block group 1.  
 1384 b. All of block group 2.  
 1385 10. That part of tract 115.14 consisting of:  
 1386 a. That part of block group 1 consisting of block 13.  
 1387 11. That part of tract 121.03 consisting of:  
 1388 a. That part of block group 2 consisting of blocks 4 and 5.  
 1389 12. That part of tract 122.11 consisting of:  
 1390 a. That part of block group 1 consisting of blocks 7, 8, 9,  
 1391 10, 11, 12, 13, 27, 28, 29, and 30.  
 1392 13. That part of tract 136.04 consisting of:

Page 48 of 124

CODING: Words ~~stricken~~ are deletions; words underlined are additions.



27-00002-22C

20222C\_\_

1393 a. That part of block group 1 consisting of blocks 0, 1, 2,  
 1394 3, 4, 5, 6, 7, 8, 9, 10, 11, 12, 13, 14, 15, 16, 17, 18, 19, 20,  
 1395 21, 22, 23, 24, 25, 26, 27, 28, 29, 30, 31, 32, 33, 34, 35, 36,  
 1396 37, 38, 39, 40, 41, 42, 43, 44, 45, 46, 47, 48, 49, 50, 51, 52,  
 1397 53, 54, 55, 56, 59, 60, 61, 62, 63, 64, 65, 66, 67, 68, 69, 71,  
 1398 72, 73, 74, 75, 76, 77, 78, and 79.  
 1399 14. That part of tract 137.02 consisting of:  
 1400 a. All of block group 1.  
 1401 b. All of block group 2.  
 1402 c. All of block group 3.  
 1403 15. That part of tract 138.01 consisting of:  
 1404 a. That part of block group 1 consisting of blocks 0, 1, 2,  
 1405 3, 4, 5, 6, 7, 8, 9, 10, 11, 12, 13, 14, 15, 16, 17, 18, 19, 20,  
 1406 21, 22, 23, 24, 25, 26, 27, 28, 29, 30, 31, 32, 33, 34, 35, 36,  
 1407 37, 38, 39, 40, 41, 42, 43, 46, 47, 48, 49, 50, 51, 52, 53, 54,  
 1408 55, 56, 57, 61, 62, 63, 64, 65, and 66.  
 1409 b. That part of block group 2 consisting of blocks 0, 1, 2,  
 1410 and 3.  
 1411 16. That part of tract 141.04 consisting of:  
 1412 a. That part of block group 1 consisting of blocks 0, 1, 2,  
 1413 3, 4, 5, 6, 7, 8, 9, 10, 11, 12, 13, 14, 15, 16, 17, 18, 19, 20,  
 1414 21, 22, 23, 24, 25, 26, 27, 28, 29, 30, 31, 32, 33, 34, 35, 38,  
 1415 39, 41, 42, 43, 44, 45, 46, 47, 48, 49, 50, 51, 52, 53, 54, 55,  
 1416 56, 57, 58, 59, 60, 61, 62, 63, 64, 65, 66, 67, 68, 69, 70, 71,  
 1417 72, 73, 74, 75, 76, 77, 78, 79, 80, 81, and 82.  
 1418 17. That part of tract 141.06 consisting of:  
 1419 a. That part of block group 1 consisting of blocks 1, 2, 3,  
 1420 4, 5, 6, 7, 8, 9, 10, 11, 12, 13, 14, 15, 16, 17, 18, 19, 20,  
 1421 and 21.

Page 49 of 124

CODING: Words ~~stricken~~ are deletions; words underlined are additions.

27-00002-22C

20222C\_\_

1422 b. That part of block group 2 consisting of blocks 0, 1, 2,  
 1423 3, 4, 5, 6, 7, 8, 9, 10, 11, 12, 13, 14, 16, 17, 18, 19, 20, 21,  
 1424 22, 23, 24, 25, 26, 27, 28, and 29.  
 1425 18. That part of tract 141.08 consisting of:  
 1426 a. All of block group 1.  
 1427 b. That part of block group 2 consisting of blocks 14, 15,  
 1428 16, 17, 19, 25, 26, 27, 28, 31, 32, 39, 40, and 41.  
 1429 c. That part of block group 3 consisting of blocks 6, 7, 8,  
 1430 9, 10, 11, 12, 13, 14, 15, 16, 17, 18, 19, 20, 21, 22, 23, 24,  
 1431 25, 26, 27, 28, 29, 30, 31, 32, 33, 34, 37, 38, and 39.  
 1432 19. That part of tract 141.18 consisting of:  
 1433 a. That part of block group 1 consisting of blocks 0, 1, 2,  
 1434 3, 4, 5, 6, 7, 8, 9, 10, 11, 12, 14, 15, 16, 17, 18, 19, 20, 21,  
 1435 22, 23, 24, 25, 26, 27, and 28.  
 1436 b. All of block group 2.  
 1437 20. That part of tract 141.22 consisting of:  
 1438 a. That part of block group 1 consisting of blocks 34 and  
 1439 35.  
 1440 (b) That part of Pinellas County consisting of:  
 1441 1. All of tracts 202.01, 202.02, 202.06, 202.07, 202.08,  
 1442 202.09, 203.01, 203.02, 204.00, 205.00, 206.00, 207.00, 212.00,  
 1443 215.01, 215.02, 216.00, 218.00, 219.00, 229.01, 229.02, 230.00,  
 1444 231.00, 232.00, 233.00, 234.00, 235.01, 235.02, 236.01, 236.02,  
 1445 237.00, 238.00, 239.00, 240.01, 240.02, 240.04, 240.05, 241.00,  
 1446 242.01, 242.02, 243.01, 243.02, 244.03, 244.06, 244.08, 244.09,  
 1447 244.10, 244.11, 244.13, 245.17, 245.18, 245.19, 246.03, 246.04,  
 1448 286.01, 286.02, 287.00, and 9901.00.  
 1449 2. That part of tract 201.05 consisting of:  
 1450 a. That part of block group 2 consisting of blocks 6 and 7.

Page 50 of 124

CODING: Words ~~stricken~~ are deletions; words underlined are additions.



27-00002-22C

20222C\_\_

1451 b. That part of block group 3 consisting of blocks 0, 1, 2,  
1452 3, 4, 5, and 19.  
1453 3. That part of tract 201.06 consisting of:  
1454 a. That part of block group 3 consisting of blocks 1, 4, 7,  
1455 and 31.  
1456 4. That part of tract 201.09 consisting of:  
1457 a. That part of block group 1 consisting of blocks 0, 1,  
1458 15, 22, 23, 24, 25, 26, and 27.  
1459 b. That part of block group 2 consisting of blocks 0, 1,  
1460 and 2.  
1461 5. That part of tract 208.00 consisting of:  
1462 a. That part of block group 3 consisting of block 0.  
1463 b. That part of block group 6 consisting of blocks 0, 1,  
1464 and 2.  
1465 6. That part of tract 244.12 consisting of:  
1466 a. That part of block group 1 consisting of blocks 6, 7, 8,  
1467 9, 10, 11, 12, 13, 14, 15, 16, 17, 20, 22, 23, 24, and 25.  
1468 b. That part of block group 2 consisting of blocks 0, 1, 2,  
1469 3, 4, 5, 6, 7, 8, 9, and 10.  
1470 c. That part of block group 3 consisting of blocks 0, 1, 2,  
1471 3, 4, 5, 11, 12, 13, 14, 15, and 16.  
1472 7. That part of tract 245.09 consisting of:  
1473 a. That part of block group 1 consisting of blocks 0, 4, 5,  
1474 6, 7, 8, 9, 10, 11, 12, 13, 14, 15, 16, 17, 19, 20, 23, 32, 33,  
1475 and 34.  
1476 b. That part of block group 2 consisting of blocks 0, 1, 2,  
1477 3, 24, 25, 26, 27, 28, 29, 30, 31, 32, 33, 34, 35, 36, 37, 38,  
1478 39, 40, 41, 42, 43, 44, 45, 46, 47, 48, 49, 50, 51, and 52.  
1479 8. That part of tract 246.01 consisting of:

Page 51 of 124

CODING: Words ~~stricken~~ are deletions; words underlined are additions.

27-00002-22C

20222C\_\_

1480 a. That part of block group 1 consisting of blocks 0, 1, 2,  
1481 3, 4, 5, 6, 7, 8, 9, 10, 11, 12, 13, 14, 15, 16, 17, 20, 21, 22,  
1482 23, 24, 25, 26, 29, 30, 31, 32, and 33.  
1483 b. All of block group 2.  
1484 c. That part of block group 3 consisting of blocks 8, 9,  
1485 10, 13, and 14.  
1486 d. That part of block group 4 consisting of blocks 0, 3, 4,  
1487 5, 6, 22, 25, 26, 27, 28, 29, 30, 31, 32, 33, 34, 35, and 37.  
1488 9. That part of tract 254.20 consisting of:  
1489 a. That part of block group 2 consisting of block 6.  
1490 (15) District 15 is composed of:  
1491 (a) That part of Hillsborough County consisting of:  
1492 1. All of tracts 1.01, 1.02, 2.01, 2.02, 3.01, 3.02, 4.01,  
1493 101.05, 101.06, 101.07, 101.08, 102.03, 102.04, 102.10, 102.11,  
1494 102.12, 102.13, 102.15, 102.16, 102.17, 102.18, 103.03, 103.04,  
1495 104.01, 106.00, 107.01, 107.02, 108.05, 108.08, 108.09, 108.10,  
1496 108.11, 108.14, 108.15, 108.16, 108.17, 108.19, 108.20, 108.21,  
1497 108.22, 108.23, 108.24, 109.00, 110.03, 110.05, 110.06, 110.07,  
1498 110.08, 110.10, 110.13, 110.16, 110.17, 110.18, 110.19, 111.03,  
1499 111.06, 111.07, 111.08, 111.09, 112.03, 112.04, 112.05, 112.06,  
1500 113.01, 113.03, 114.07, 114.08, 114.09, 114.17, 114.18, 115.10,  
1501 115.15, 115.16, 115.21, 115.22, 115.23, 115.24, 121.06, 121.07,  
1502 121.08, 121.09, 121.10, 122.06, 122.07, 122.08, 122.09, 122.10,  
1503 122.12, 122.13, 123.01, 123.03, 123.04, 124.01, 124.02, 124.03,  
1504 125.01, 125.03, 125.04, 126.00, 127.01, 127.02, 128.00, 129.00,  
1505 130.01, 130.02, 130.03, 143.00, 9803.00, 9804.00, and 9807.00.  
1506 2. That part of tract 4.02 consisting of:  
1507 a. That part of block group 1 consisting of blocks 0, 1, 2,  
1508 3, 4, 5, 6, 7, 8, 9, 10, 11, 12, 13, 14, 15, 16, 17, 18, 19, 20,

Page 52 of 124

CODING: Words ~~stricken~~ are deletions; words underlined are additions.



27-00002-22C

20222C\_\_

1509 and 21.

1510 b. That part of block group 2 consisting of blocks 0, 1, 2,

1511 3, 4, 5, 6, 7, 8, and 10.

1512 c. That part of block group 3 consisting of blocks 0, 1, 2,

1513 3, 4, 5, 6, 7, 8, 9, 10, 11, 12, 13, 14, 15, 16, 17, 18, 19, and

1514 22.

1515 3. That part of tract 5.00 consisting of:

1516 a. All of block group 1.

1517 b. All of block group 2.

1518 c. All of block group 3.

1519 d. That part of block group 4 consisting of blocks 0, 1, 2,

1520 3, 4, 5, 6, 7, 8, 9, 10, 11, 12, 13, 14, 15, 16, 17, 18, 19, 20,

1521 21, 22, and 23.

1522 4. That part of tract 9.01 consisting of:

1523 a. That part of block group 2 consisting of block 5.

1524 5. That part of tract 103.05 consisting of:

1525 a. All of block group 1.

1526 b. All of block group 2.

1527 c. That part of block group 3 consisting of blocks 0, 1, 2,

1528 3, 4, 5, 6, 7, 8, 9, 15, 16, and 17.

1529 6. That part of tract 104.02 consisting of:

1530 a. That part of block group 1 consisting of block 0.

1531 b. That part of block group 3 consisting of blocks 3, 4, 5,

1532 6, 8, 9, 10, 47, and 48.

1533 c. All of block group 4.

1534 7. That part of tract 113.04 consisting of:

1535 a. All of block group 1.

1536 b. All of block group 2.

1537 c. That part of block group 3 consisting of blocks 0, 1, 2,

Page 53 of 124

CODING: Words ~~stricken~~ are deletions; words underlined are additions.

27-00002-22C

20222C\_\_

1538 3, 4, 5, 6, 7, 8, 9, 10, 11, 12, 13, 14, 15, 16, 17, 19, 21, 22,

1539 23, 24, 26, 27, 28, 29, 30, 31, 32, 33, 34, 36, 37, and 39.

1540 8. That part of tract 115.09 consisting of:

1541 a. All of block group 2.

1542 b. That part of block group 3 consisting of block 0.

1543 9. That part of tract 115.12 consisting of:

1544 a. All of block group 3.

1545 10. That part of tract 115.14 consisting of:

1546 a. That part of block group 1 consisting of blocks 0, 1, 2,

1547 3, 4, 5, 6, 7, 8, 9, 10, 11, 12, 14, 15, 16, 17, 18, and 19.

1548 b. All of block group 2.

1549 c. All of block group 3.

1550 d. All of block group 4.

1551 11. That part of tract 121.03 consisting of:

1552 a. All of block group 1.

1553 b. That part of block group 2 consisting of blocks 0, 1, 2,

1554 3, 6, 7, 8, 9, 10, 11, 12, 13, 14, 15, 16, 17, 18, 19, 20, 21,

1555 and 22.

1556 c. All of block group 3.

1557 12. That part of tract 122.11 consisting of:

1558 a. That part of block group 1 consisting of blocks 0, 1, 2,

1559 3, 4, 5, 6, 14, 15, 16, 17, 18, 19, 20, 21, 22, 23, 24, 25, 26,

1560 31, 32, 33, 34, 35, 36, 37, 38, 39, and 40.

1561 13. That part of tract 130.04 consisting of:

1562 a. That part of block group 1 consisting of blocks 0, 1, 2,

1563 3, 4, 5, 6, 7, 8, 9, 11, 12, 14, 17, and 18.

1564 b. All of block group 2.

1565 c. All of block group 3.

1566 (b) That part of Pasco County consisting of:

Page 54 of 124

CODING: Words ~~stricken~~ are deletions; words underlined are additions.



27-00002-22C

20222C\_\_

1567 1. All of tracts 320.12, 321.05, 321.06, 321.07, 321.08,  
 1568 321.09, 321.10, 321.11, 321.12, 321.13, 328.04, 329.01, 329.02,  
 1569 329.05, 330.05, 330.06, 330.07, 330.08, 330.09, 330.10, 330.11,  
 1570 330.12, 330.13, 330.14, and 331.02.  
 1571 2. That part of tract 316.05 consisting of:  
 1572 a. That part of block group 1 consisting of blocks 2, 3, 4,  
 1573 5, 6, 7, 8, 9, 10, 11, 12, 13, and 17.  
 1574 b. That part of block group 2 consisting of blocks 2, 3, 4,  
 1575 8, 9, 10, 11, 12, 13, 14, 15, 16, 17, 18, 19, 20, 21, 22, 24,  
 1576 25, 26, 27, 28, 29, 30, 31, 32, 33, 34, 35, 36, 37, 38, 39, 40,  
 1577 41, 42, 43, 44, 45, and 46.  
 1578 3. That part of tract 320.10 consisting of:  
 1579 a. That part of block group 1 consisting of block 22.  
 1580 4. That part of tract 320.13 consisting of:  
 1581 a. That part of block group 1 consisting of blocks 9, 10,  
 1582 11, 12, 13, 14, 15, 16, 17, 18, 22, 23, 24, 25, 26, and 27.  
 1583 b. That part of block group 2 consisting of blocks 3, 4, 5,  
 1584 6, 7, 8, 9, 10, 11, 12, 13, 14, 15, 16, 17, 18, 19, 20, and 21.  
 1585 c. That part of block group 3 consisting of blocks 1, 2,  
 1586 and 3.  
 1587 5. That part of tract 320.14 consisting of:  
 1588 a. That part of block group 1 consisting of blocks 2, 3, 4,  
 1589 5, 6, 7, 8, 9, 10, 11, 12, 13, 14, 15, and 16.  
 1590 b. That part of block group 2 consisting of blocks 0, 1, 2,  
 1591 3, 4, 7, 8, 9, 10, and 11.  
 1592 c. All of block group 3.  
 1593 6. That part of tract 321.03 consisting of:  
 1594 a. That part of block group 1 consisting of blocks 4, 9,  
 1595 10, 11, 12, 13, and 19.

Page 55 of 124

CODING: Words ~~stricken~~ are deletions; words underlined are additions.

27-00002-22C

20222C\_\_

1596 7. That part of tract 321.04 consisting of:  
 1597 a. That part of block group 1 consisting of blocks 22, 23,  
 1598 24, 25, 26, 27, 28, 29, 30, 35, and 36.  
 1599 8. That part of tract 322.00 consisting of:  
 1600 a. That part of block group 3 consisting of blocks 20, 38,  
 1601 39, and 40.  
 1602 9. That part of tract 325.00 consisting of:  
 1603 a. That part of block group 4 consisting of blocks 42, 43,  
 1604 and 58.  
 1605 10. That part of tract 327.00 consisting of:  
 1606 a. That part of block group 3 consisting of blocks 5, 6, 7,  
 1607 8, 9, 10, 11, 12, 13, 15, 16, 17, 23, 24, 25, 26, 27, 28, 29,  
 1608 30, 31, 32, 33, 34, 38, 39, and 40.  
 1609 11. That part of tract 328.02 consisting of:  
 1610 a. That part of block group 1 consisting of blocks 0, 1, 2,  
 1611 3, 4, 5, 6, 7, 8, 9, 10, 11, 12, 13, 14, 15, 16, 17, 18, 19, 20,  
 1612 21, 22, 23, 24, 25, 26, 27, 28, 29, 30, 31, 32, 33, 34, 35, 36,  
 1613 37, 38, 39, 41, 42, 43, and 44.  
 1614 b. All of block group 2.  
 1615 12. That part of tract 328.05 consisting of:  
 1616 a. That part of block group 1 consisting of blocks 1, 2, 3,  
 1617 4, 5, 6, 7, 8, 9, 10, 11, 12, 13, 14, 15, 16, 17, 18, 19, 20,  
 1618 21, 22, 23, 24, 25, and 26.  
 1619 b. All of block group 2.  
 1620 13. That part of tract 331.01 consisting of:  
 1621 a. That part of block group 1 consisting of blocks 1, 4, 5,  
 1622 6, 7, 8, 9, 10, 11, 12, 13, 14, 15, 16, 17, 18, 19, 20, 21, 22,  
 1623 23, 24, 25, 26, 27, 28, 29, and 30.  
 1624 b. All of block group 2.

Page 56 of 124

CODING: Words ~~stricken~~ are deletions; words underlined are additions.



27-00002-22C

20222C\_\_

1625 (c) That part of Polk County consisting of:

1626 1. All of tracts 107.01, 107.02, 108.00, 109.00, 110.00,

1627 111.00, 112.02, 112.03, 112.04, 119.02, 119.08, 119.09, 119.10,

1628 119.11, 120.01, 120.02, 120.03, 120.04, 121.24, 121.25, 121.26,

1629 121.28, 121.30, 121.31, 121.32, and 121.33.

1630 2. That part of tract 105.02 consisting of:

1631 a. That part of block group 2 consisting of block 34.

1632 3. That part of tract 119.01 consisting of:

1633 a. All of block group 1.

1634 b. That part of block group 2 consisting of blocks 3, 4, 5,

1635 6, 7, 8, 9, 10, 11, 12, 13, 14, 16, and 21.

1636 4. That part of tract 119.13 consisting of:

1637 a. That part of block group 1 consisting of blocks 1, 2,

1638 and 3.

1639 b. That part of block group 2 consisting of block 12.

1640 5. That part of tract 121.13 consisting of:

1641 a. All of block group 1.

1642 b. That part of block group 2 consisting of blocks 0, 1, 2,

1643 3, 4, 5, 6, 7, 8, 9, 10, 11, 12, 13, 14, 15, 16, 17, and 18.

1644 c. All of block group 3.

1645 d. All of block group 4.

1646 6. That part of tract 121.27 consisting of:

1647 a. That part of block group 1 consisting of blocks 1, 2, 3,

1648 4, 5, 6, 7, 8, 9, 10, 11, 12, 13, 14, 15, 16, 17, 18, 19, 20,

1649 21, 22, 23, 24, 25, 26, 27, 28, 29, 30, 31, 32, 33, 34, 35, 36,

1650 37, 38, 39, 40, 41, 42, 43, 44, 45, 47, 48, 49, 50, and 51.

1651 b. All of block group 2.

1652 7. That part of tract 123.06 consisting of:

1653 a. That part of block group 1 consisting of blocks 17, 18,

Page 57 of 124

CODING: Words ~~stricken~~ are deletions; words underlined are additions.

27-00002-22C

20222C\_\_

1654 19, and 20.

1655 8. That part of tract 149.04 consisting of:

1656 a. All of block group 1.

1657 9. That part of tract 164.00 consisting of:

1658 a. That part of block group 1 consisting of blocks 4, 5, 6,

1659 7, 8, 9, 10, 11, 12, 13, 14, 15, 16, 17, 18, 19, 20, 21, 34, 35,

1660 38, 39, 40, and 41.

1661 b. That part of block group 3 consisting of blocks 13, 14,

1662 15, 16, 17, 18, 32, 34, 35, 36, 41, 56, 57, 58, 59, 60, 61, 62,

1663 63, 64, 65, 75, and 76.

1664 (16) District 16 is composed of:

1665 (a) All of Manatee County.

1666 (b) That part of Hillsborough County consisting of:

1667 1. All of tracts 131.00, 132.03, 132.04, 132.05, 132.06,

1668 132.07, 132.08, 133.05, 133.07, 133.10, 133.11, 133.12, 133.13,

1669 133.14, 133.15, 133.16, 133.17, 133.19, 133.20, 133.22, 133.23,

1670 134.06, 134.07, 134.09, 134.10, 134.11, 134.12, 134.13, 134.14,

1671 134.15, 137.05, 137.06, 138.02, 138.03, 138.04, 138.06, 138.07,

1672 139.03, 139.07, 139.12, 139.13, 139.14, 139.15, 139.16, 139.17,

1673 139.18, 139.19, 139.22, 139.23, 139.24, 139.25, 139.26, 140.02,

1674 140.03, 140.07, 140.08, 140.09, 140.10, 140.11, 140.12, 140.13,

1675 140.14, 140.17, 141.09, 141.19, 9802.00, and 9901.00.

1676 2. That part of tract 130.04 consisting of:

1677 a. That part of block group 1 consisting of blocks 10, 13,

1678 15, and 16.

1679 3. That part of tract 136.04 consisting of:

1680 a. That part of block group 1 consisting of blocks 57, 58,

1681 and 70.

1682 4. That part of tract 137.02 consisting of:

Page 58 of 124

CODING: Words ~~stricken~~ are deletions; words underlined are additions.



27-00002-22C

20222C\_\_

1683 a. All of block group 4.  
 1684 5. That part of tract 138.01 consisting of:  
 1685 a. That part of block group 1 consisting of blocks 44, 45,  
 1686 58, 59, 60, 67, and 68.  
 1687 b. That part of block group 2 consisting of blocks 4, 5, 6,  
 1688 7, 8, 9, 10, 11, 12, 13, 14, 15, 16, 17, 18, and 19.  
 1689 6. That part of tract 141.04 consisting of:  
 1690 a. That part of block group 1 consisting of blocks 36, 37,  
 1691 and 40.  
 1692 7. That part of tract 141.06 consisting of:  
 1693 a. That part of block group 1 consisting of blocks 0 and  
 1694 22.  
 1695 b. That part of block group 2 consisting of block 15.  
 1696 8. That part of tract 141.08 consisting of:  
 1697 a. That part of block group 2 consisting of blocks 0, 1, 2,  
 1698 3, 4, 5, 6, 7, 8, 9, 10, 11, 12, 13, 18, 20, 21, 22, 23, 24, 29,  
 1699 30, 33, 34, 35, 36, 37, 38, 42, and 43.  
 1700 b. That part of block group 3 consisting of blocks 0, 1, 2,  
 1701 3, 4, 5, 35, 36, 40, 41, 42, 43, and 44.  
 1702 9. That part of tract 141.18 consisting of:  
 1703 a. That part of block group 1 consisting of block 13.  
 1704 10. That part of tract 141.22 consisting of:  
 1705 a. That part of block group 1 consisting of blocks 0, 1, 2,  
 1706 3, 4, 5, 6, 7, 8, 9, 10, 11, 12, 13, 14, 15, 16, 17, 18, 19, 20,  
 1707 21, 22, 23, 24, 25, 26, 27, 28, 29, 30, 31, 32, 33, 36, 37, and  
 1708 38.  
 1709 b. All of block group 2.  
 1710 (17) District 17 is composed of:  
 1711 (a) All of Charlotte County.

Page 59 of 124

CODING: Words ~~stricken~~ are deletions; words underlined are additions.

27-00002-22C

20222C\_\_

1712 (b) All of Sarasota County.  
 1713 (c) That part of Lee County consisting of:  
 1714 1. All of tracts 4.01, 4.02, 201.02, 201.03, 201.04,  
 1715 202.01, 202.02, 203.01, 203.02, 204.00, 205.01, 205.02, 301.00,  
 1716 302.01, 302.02, 302.05, 303.00, 401.24, 401.25, 401.26, 401.27,  
 1717 402.05, 402.06, 402.07, 402.08, 402.09, 402.10, 402.11, 402.12,  
 1718 403.03, 403.04, 403.05, 403.10, 403.11, 403.13, 403.14, 403.15,  
 1719 and 403.16.  
 1720 2. That part of tract 3.03 consisting of:  
 1721 a. That part of block group 3 consisting of blocks 0, 1, 2,  
 1722 3, 5, 6, 7, 8, 9, 10, 11, 12, 13, 14, 15, 16, 17, 18, 19, 20,  
 1723 21, 22, 25, 26, 27, 28, 29, 30, 31, 32, 33, 34, 35, 36, 37, 38,  
 1724 39, 40, 41, 42, 43, and 44.  
 1725 3. That part of tract 3.06 consisting of:  
 1726 a. That part of block group 1 consisting of blocks 0, 1, 2,  
 1727 3, 4, 5, 14, 15, 16, 17, 19, 20, and 24.  
 1728 b. That part of block group 2 consisting of blocks 0, 1, 2,  
 1729 3, 4, 5, 6, 7, 8, 9, 10, 11, 13, 14, and 15.  
 1730 4. That part of tract 5.03 consisting of:  
 1731 a. That part of block group 3 consisting of block 0.  
 1732 5. That part of tract 5.04 consisting of:  
 1733 a. All of block group 1.  
 1734 6. That part of tract 206.00 consisting of:  
 1735 a. That part of block group 1 consisting of blocks 0, 5,  
 1736 25, 26, 27, 29, and 35.  
 1737 b. All of block group 3.  
 1738 c. All of block group 4.  
 1739 7. That part of tract 208.01 consisting of:  
 1740 a. That part of block group 1 consisting of blocks 25, 26,

Page 60 of 124

CODING: Words ~~stricken~~ are deletions; words underlined are additions.



27-00002-22C

20222C\_\_

1741 31, and 32.

1742 8. That part of tract 208.02 consisting of:

1743 a. All of block group 1.

1744 b. All of block group 3.

1745 9. That part of tract 401.23 consisting of:

1746 a. All of block group 1.

1747 b. That part of block group 2 consisting of block 0.

1748 c. That part of block group 3 consisting of blocks 0, 1, 2,

1749 3, 4, 5, 6, 7, 8, 9, 10, 12, 16, 19, 20, 21, 22, 23, 24, 25, 26,

1750 27, 28, 29, 30, 31, 32, 33, 34, 35, 36, 37, 38, 39, 40, 41, and

1751 42.

1752 d. That part of block group 4 consisting of blocks 0, 1, 2,

1753 3, 4, 5, 6, 7, 8, 9, 10, 11, 12, 13, 14, 15, 16, 18, 21, 22, 23,

1754 24, 25, 26, 27, 28, 30, 31, 32, 33, 34, and 35.

1755 10. That part of tract 403.08 consisting of:

1756 a. All of block group 1.

1757 b. That part of block group 3 consisting of blocks 0, 1, 2,

1758 3, 4, 5, 6, 7, 8, 9, 10, 11, 12, 13, 14, 15, 16, 17, 18, 19, 20,

1759 21, 22, 23, 24, 25, 26, 27, 28, 29, 30, 31, 32, 33, 34, 35, 36,

1760 37, 38, 39, 40, 41, 42, 43, 44, 45, 46, 47, 48, 49, 50, 51, 52,

1761 53, 54, 55, 56, 57, 58, 59, 60, 61, 62, 63, 64, 65, 66, 75, 76,

1762 77, 82, 83, 85, 89, 147, and 148.

1763 11. That part of tract 403.12 consisting of:

1764 a. That part of block group 1 consisting of blocks 0, 1, 2,

1765 3, 4, 5, 6, 7, 8, 9, 10, 11, 12, 13, 14, 15, 16, 17, 18, 19, 22,

1766 23, 24, 25, 26, 27, 28, 29, 30, 35, 36, 37, and 84.

1767 b. That part of block group 2 consisting of blocks 0, 1, 2,

1768 3, 4, 5, 6, 7, 8, 9, 10, 22, 23, 24, 25, 26, 27, 28, 29, 30, 31,

1769 32, 33, 34, 35, 39, 40, 41, 42, 43, 44, 45, 46, 47, 48, 49, 50,

Page 61 of 124

CODING: Words ~~stricken~~ are deletions; words underlined are additions.

27-00002-22C

20222C\_\_

1770 51, 63, 64, 65, 66, 67, 108, 109, 110, 111, and 112.

1771 (18) District 18 is composed of:

1772 (a) All of De Soto County.

1773 (b) All of Glades County.

1774 (c) All of Hardee County.

1775 (d) All of Hendry County.

1776 (e) All of Highlands County.

1777 (f) All of Okeechobee County.

1778 (g) That part of Collier County consisting of:

1779 1. All of tract 114.00.

1780 2. That part of tract 112.04 consisting of:

1781 a. That part of block group 2 consisting of blocks 3, 4, 7,

1782 and 8.

1783 3. That part of tract 113.04 consisting of:

1784 a. That part of block group 2 consisting of blocks 4, 9,

1785 10, 15, and 18.

1786 4. That part of tract 113.06 consisting of:

1787 a. That part of block group 3 consisting of blocks 0, 1, 2,

1788 and 3.

1789 (h) That part of Polk County consisting of:

1790 1. All of tracts 103.00, 104.01, 104.02, 105.01, 106.01,

1791 106.03, 106.04, 113.00, 114.00, 115.01, 115.02, 116.03, 117.04,

1792 117.21, 117.22, 117.31, 117.32, 118.21, 118.22, 118.32, 118.34,

1793 118.35, 118.36, 118.37, 118.38, 119.12, 122.07, 122.08, 122.09,

1794 124.09, 124.10, 124.11, 125.08, 125.09, 125.14, 125.15, 126.01,

1795 126.02, 127.01, 127.02, 128.02, 128.03, 128.04, 129.00, 130.01,

1796 130.02, 131.01, 131.02, 131.03, 132.00, 133.00, 134.00, 135.00,

1797 136.01, 136.02, 137.01, 137.02, 138.01, 138.02, 139.01, 139.02,

1798 140.01, 140.03, 140.05, 140.06, 141.21, 141.23, 141.24, 141.28,

Page 62 of 124

CODING: Words ~~stricken~~ are deletions; words underlined are additions.



27-00002-22C

20222C\_\_

1799 141.29, 141.30, 141.31, 142.01, 142.02, 142.03, 143.01, 143.03,  
 1800 143.04, 144.01, 144.02, 145.01, 145.02, 146.00, 147.01, 147.03,  
 1801 147.04, 148.02, 148.03, 148.04, 149.03, 149.05, 149.06, 150.00,  
 1802 151.01, 151.02, 152.00, 153.01, 153.02, 154.01, 154.02, 154.04,  
 1803 154.05, 155.00, 156.00, 157.01, 157.02, 158.01, 158.02, 159.00,  
 1804 160.01, 160.02, 160.03, and 161.00.  
 1805 2. That part of tract 105.02 consisting of:  
 1806 a. All of block group 1.  
 1807 b. That part of block group 2 consisting of blocks 0, 1, 2,  
 1808 3, 4, 5, 6, 7, 8, 9, 10, 11, 12, 13, 14, 15, 16, 17, 18, 19, 20,  
 1809 21, 22, 23, 24, 25, 26, 27, 28, 29, 30, 31, 32, 33, 35, 36, 37,  
 1810 38, 39, 40, and 41.  
 1811 c. All of block group 3.  
 1812 3. That part of tract 116.04 consisting of:  
 1813 a. All of block group 1.  
 1814 b. All of block group 2.  
 1815 c. That part of block group 3 consisting of blocks 0, 1, 2,  
 1816 5, 6, 7, 8, 9, 10, 11, 12, 13, 14, 15, 16, 17, 20, 21, 22, 23,  
 1817 24, 25, 26, 27, 28, 29, 30, 31, 32, 33, 34, 35, 36, 37, 38, 39,  
 1818 40, and 41.  
 1819 4. That part of tract 116.05 consisting of:  
 1820 a. That part of block group 1 consisting of blocks 53, 54,  
 1821 and 55.  
 1822 b. That part of block group 2 consisting of blocks 31, 32,  
 1823 33, 34, 35, 36, and 37.  
 1824 5. That part of tract 116.06 consisting of:  
 1825 a. That part of block group 1 consisting of blocks 2, 3, 4,  
 1826 5, 6, 7, 8, 9, 10, 11, 12, 13, 14, 15, 16, 17, 18, 19, 20, 21,  
 1827 22, 23, 24, 25, 26, 27, 28, 29, 30, 31, 32, 33, 34, 35, 36, 37,

Page 63 of 124

CODING: Words ~~stricken~~ are deletions; words underlined are additions.

27-00002-22C

20222C\_\_

1828 38, 39, 40, 41, 42, 43, 44, 45, 46, 47, 48, 49, 50, 51, 52, 53,  
 1829 54, 55, 56, 57, 58, 59, 60, 61, 62, 63, 64, 65, 66, 67, 68, 69,  
 1830 70, 71, 72, 73, 74, 75, 76, 77, 78, 79, 80, 81, 82, 83, and 84.  
 1831 6. That part of tract 119.01 consisting of:  
 1832 a. That part of block group 2 consisting of blocks 0, 1, 2,  
 1833 15, 17, 18, 19, 20, 22, 23, 24, 25, 26, and 27.  
 1834 7. That part of tract 119.13 consisting of:  
 1835 a. That part of block group 1 consisting of blocks 0, 4, 5,  
 1836 6, and 7.  
 1837 b. That part of block group 2 consisting of blocks 0, 1, 2,  
 1838 3, 4, 5, 6, 7, 8, 9, 10, 11, and 13.  
 1839 8. That part of tract 121.13 consisting of:  
 1840 a. That part of block group 2 consisting of blocks 19 and  
 1841 20.  
 1842 9. That part of tract 121.27 consisting of:  
 1843 a. That part of block group 1 consisting of blocks 0 and  
 1844 46.  
 1845 10. That part of tract 123.03 consisting of:  
 1846 a. All of block group 2.  
 1847 11. That part of tract 123.04 consisting of:  
 1848 a. That part of block group 1 consisting of blocks 1, 2, 3,  
 1849 4, 5, 6, 7, 8, 9, 10, 11, 12, and 13.  
 1850 b. That part of block group 2 consisting of blocks 1, 2, 3,  
 1851 4, 5, 6, 7, 8, 9, 10, 11, 12, 13, 14, 15, 16, 17, 18, 19, 20,  
 1852 21, 22, 23, 24, 25, 26, 27, 28, 29, 30, 31, 32, 33, 34, 35, and  
 1853 36.  
 1854 12. That part of tract 123.09 consisting of:  
 1855 a. That part of block group 1 consisting of blocks 9, 10,  
 1856 11, 12, 13, 14, and 15.

Page 64 of 124

CODING: Words ~~stricken~~ are deletions; words underlined are additions.



27-00002-22C

20222C\_\_

1857 13. That part of tract 124.04 consisting of:  
1858 a. That part of block group 1 consisting of block 20.  
1859 14. That part of tract 124.05 consisting of:  
1860 a. That part of block group 1 consisting of blocks 27 and  
1861 28.  
1862 15. That part of tract 124.07 consisting of:  
1863 a. That part of block group 1 consisting of blocks 1, 2,  
1864 21, 23, 27, 28, 29, 65, 66, 67, 68, 69, 70, 71, 72, 73, 74, 75,  
1865 76, 77, 80, 82, 83, 84, 85, and 92.  
1866 16. That part of tract 124.08 consisting of:  
1867 a. That part of block group 1 consisting of blocks 0, 2, 3,  
1868 4, 6, 7, 8, 9, 10, 11, 12, 13, 14, 15, 16, 17, 18, 19, 20, 21,  
1869 22, 23, 24, 25, 26, 27, 28, 29, 30, 31, 32, and 33.  
1870 b. All of block group 2.  
1871 17. That part of tract 125.02 consisting of:  
1872 a. All of block group 1.  
1873 b. All of block group 2.  
1874 c. That part of block group 3 consisting of blocks 4, 5, 6,  
1875 7, 8, 9, 10, 11, 12, 13, 14, 15, 16, 17, 18, 19, and 20.  
1876 d. That part of block group 4 consisting of blocks 2, 3, 4,  
1877 5, 6, 7, 8, 9, 10, 11, 12, 13, 14, 15, 16, 17, 18, 19, 20, 21,  
1878 22, 23, 24, 25, 26, 27, 28, 29, 30, 31, 32, 33, 34, 35, 36, 37,  
1879 38, 39, 40, 41, 42, 43, 44, 45, 46, 47, 48, 49, 50, 51, 52, 53,  
1880 54, 55, 56, 57, 58, 59, 60, 62, 63, 64, 65, 66, 67, 68, 69, 70,  
1881 71, 72, 73, 74, 75, 76, 77, 78, 79, 80, 81, 82, 83, 84, 85, 86,  
1882 87, and 88.  
1883 18. That part of tract 125.06 consisting of:  
1884 a. All of block group 1.  
1885 19. That part of tract 125.13 consisting of:

Page 65 of 124

CODING: Words ~~stricken~~ are deletions; words underlined are additions.

27-00002-22C

20222C\_\_

1886 a. That part of block group 3 consisting of block 11.  
1887 20. That part of tract 141.04 consisting of:  
1888 a. That part of block group 1 consisting of blocks 26 and  
1889 27.  
1890 21. That part of tract 141.26 consisting of:  
1891 a. That part of block group 2 consisting of blocks 7 and  
1892 11.  
1893 b. That part of block group 3 consisting of blocks 8 and 9.  
1894 22. That part of tract 149.04 consisting of:  
1895 a. All of block group 2.  
1896 b. All of block group 3.  
1897 23. That part of tract 164.00 consisting of:  
1898 a. That part of block group 1 consisting of blocks 0, 1, 2,  
1899 3, 22, 23, 24, 25, 26, 27, 28, 29, 30, 31, 32, 33, 36, and 37.  
1900 b. All of block group 2.  
1901 c. That part of block group 3 consisting of blocks 0, 1, 2,  
1902 3, 4, 5, 6, 7, 8, 9, 10, 11, 12, 19, 20, 21, 22, 23, 24, 25, 26,  
1903 27, 28, 29, 30, 31, 33, 37, 38, 39, 40, 42, 43, 44, 45, 46, 47,  
1904 48, 49, 50, 51, 52, 53, 54, 55, 66, 67, 68, 69, 70, 71, 72, 73,  
1905 and 74.  
1906 (19) District 19 is composed of:  
1907 (a) That part of Collier County consisting of:  
1908 1. All of tracts 1.01, 1.02, 2.00, 3.01, 3.02, 4.01, 4.02,  
1909 5.00, 6.00, 7.00, 101.02, 101.07, 101.08, 101.09, 101.10,  
1910 101.11, 101.12, 101.13, 101.14, 102.05, 102.08, 102.09, 102.10,  
1911 102.11, 102.13, 102.15, 102.16, 102.17, 103.00, 104.01, 104.29,  
1912 104.30, 104.32, 104.34, 104.37, 104.38, 106.01, 106.02, 106.04,  
1913 106.05, 106.06, 107.01, 107.02, 108.05, 108.08, 109.02, 109.04,  
1914 109.05, 109.06, 109.07, and 110.03.

Page 66 of 124

CODING: Words ~~stricken~~ are deletions; words underlined are additions.



27-00002-22C

20222C\_\_

1915 2. That part of tract 104.08 consisting of:  
 1916 a. That part of block group 1 consisting of blocks 5, 6, 7,  
 1917 and 8.  
 1918 b. That part of block group 2 consisting of blocks 0, 1, 2,  
 1919 3, 4, 5, 6, 7, 8, 9, 10, and 12.  
 1920 3. That part of tract 104.19 consisting of:  
 1921 a. That part of block group 1 consisting of block 16.  
 1922 b. That part of block group 2 consisting of blocks 9 and  
 1923 10.  
 1924 4. That part of tract 104.20 consisting of:  
 1925 a. That part of block group 2 consisting of blocks 3, 8,  
 1926 and 11.  
 1927 5. That part of tract 104.31 consisting of:  
 1928 a. That part of block group 1 consisting of blocks 0, 1, 2,  
 1929 3, 4, 5, 6, and 8.  
 1930 b. All of block group 2.  
 1931 6. That part of tract 105.13 consisting of:  
 1932 a. All of block group 2.  
 1933 7. That part of tract 108.01 consisting of:  
 1934 a. That part of block group 3 consisting of blocks 8 and 9.  
 1935 8. That part of tract 108.04 consisting of:  
 1936 a. That part of block group 1 consisting of blocks 13, 14,  
 1937 and 15.  
 1938 b. That part of block group 2 consisting of blocks 11, 12,  
 1939 24, and 25.  
 1940 9. That part of tract 108.06 consisting of:  
 1941 a. That part of block group 1 consisting of blocks 2, 3,  
 1942 and 4.  
 1943 10. That part of tract 108.07 consisting of:

Page 67 of 124

CODING: Words ~~stricken~~ are deletions; words underlined are additions.

27-00002-22C

20222C\_\_

1944 a. That part of block group 3 consisting of block 12.  
 1945 b. That part of block group 4 consisting of block 22.  
 1946 11. That part of tract 111.03 consisting of:  
 1947 a. That part of block group 1 consisting of blocks 23 and  
 1948 24.  
 1949 b. That part of block group 2 consisting of blocks 1, 16,  
 1950 and 17.  
 1951 12. That part of tract 111.09 consisting of:  
 1952 a. That part of block group 1 consisting of blocks 7, 8,  
 1953 27, and 28.  
 1954 b. That part of block group 2 consisting of block 21.  
 1955 13. That part of tract 111.10 consisting of:  
 1956 a. That part of block group 1 consisting of block 6.  
 1957 b. That part of block group 2 consisting of blocks 19 and  
 1958 20.  
 1959 14. That part of tract 111.12 consisting of:  
 1960 a. That part of block group 1 consisting of blocks 10, 24,  
 1961 27, 28, 31, and 32.  
 1962 15. That part of tract 112.13 consisting of:  
 1963 a. All of block group 1.  
 1964 16. That part of tract 9900.00 consisting of:  
 1965 a. That part of block group 0 consisting of blocks 1, 2, 3,  
 1966 4, 5, 6, 7, and 8.  
 1967 (b) That part of Lee County consisting of:  
 1968 1. All of tracts 3.04, 3.05, 5.02, 6.00, 7.00, 8.00, 9.00,  
 1969 10.01, 10.02, 11.01, 11.03, 11.04, 12.03, 12.04, 12.05, 12.06,  
 1970 12.07, 12.08, 12.09, 13.00, 14.01, 14.02, 15.01, 15.02, 16.01,  
 1971 16.02, 17.01, 17.05, 17.06, 17.08, 17.09, 17.10, 17.11, 18.01,  
 1972 18.02, 19.03, 19.08, 19.10, 19.11, 19.12, 19.13, 19.15, 19.16,

Page 68 of 124

CODING: Words ~~stricken~~ are deletions; words underlined are additions.



27-00002-22C

20222C\_\_

1973 19.17, 19.18, 19.19, 19.20, 19.21, 19.22, 19.23, 101.04, 101.06,  
 1974 101.07, 101.08, 101.09, 101.10, 101.11, 101.12, 101.13, 102.03,  
 1975 102.05, 102.06, 102.07, 102.08, 102.09, 102.10, 103.02, 103.03,  
 1976 103.05, 103.06, 103.07, 103.08, 103.09, 104.04, 104.11, 104.12,  
 1977 104.13, 104.14, 104.15, 104.16, 104.17, 104.18, 104.19, 104.20,  
 1978 104.21, 104.22, 104.23, 105.01, 105.03, 105.04, 106.01, 106.02,  
 1979 107.01, 107.02, 108.01, 108.02, 108.03, 207.00, 401.08, 401.09,  
 1980 401.10, 401.11, 401.13, 401.17, 401.18, 401.20, 401.21, 401.22,  
 1981 401.28, 401.29, 401.30, 401.31, 401.32, 401.33, 401.34, 401.35,  
 1982 401.36, 401.37, 401.38, 401.39, 403.01, 403.02, 501.03, 501.04,  
 1983 501.05, 501.06, 502.04, 502.05, 502.06, 502.07, 502.08, 502.10,  
 1984 502.11, 502.12, 502.13, 503.05, 503.06, 503.11, 503.12, 503.15,  
 1985 503.16, 503.17, 503.18, 503.19, 503.20, 503.21, 503.22, 503.23,  
 1986 503.24, 503.25, 504.01, 504.02, 505.01, 505.02, 506.01, 506.03,  
 1987 506.04, 601.01, 601.02, 602.01, 602.02, 602.03, 603.00, 701.01,  
 1988 701.02, 702.01, 702.02, 801.00, 802.02, 802.03, 802.04, 803.00,  
 1989 901.00, 9800.00, and 9900.00.  
 1990 2. That part of tract 3.03 consisting of:  
 1991 a. All of block group 1.  
 1992 b. All of block group 2.  
 1993 c. That part of block group 3 consisting of blocks 4, 23,  
 1994 and 24.  
 1995 3. That part of tract 3.06 consisting of:  
 1996 a. That part of block group 1 consisting of blocks 6, 7, 8,  
 1997 9, 10, 11, 12, 13, 18, 21, 22, 23, 25, 26, 27, 28, 29, 30, and  
 1998 31.  
 1999 b. That part of block group 2 consisting of blocks 12 and  
 2000 16.  
 2001 4. That part of tract 5.03 consisting of:

Page 69 of 124

CODING: Words ~~stricken~~ are deletions; words underlined are additions.

27-00002-22C

20222C\_\_

2002 a. All of block group 1.  
 2003 b. All of block group 2.  
 2004 c. That part of block group 3 consisting of blocks 1, 2, 3,  
 2005 4, 5, 6, 7, 8, 9, 10, 11, 12, 13, 14, 15, 16, 17, and 18.  
 2006 5. That part of tract 5.04 consisting of:  
 2007 a. All of block group 2.  
 2008 6. That part of tract 206.00 consisting of:  
 2009 a. That part of block group 1 consisting of blocks 1, 2, 3,  
 2010 4, 6, 7, 8, 9, 10, 11, 12, 13, 14, 15, 16, 17, 18, 19, 20, 21,  
 2011 22, 23, 24, 28, 30, 31, 32, 33, and 34.  
 2012 b. All of block group 2.  
 2013 7. That part of tract 208.01 consisting of:  
 2014 a. That part of block group 1 consisting of blocks 0, 1, 2,  
 2015 3, 4, 5, 6, 7, 8, 9, 10, 11, 12, 13, 14, 15, 16, 17, 18, 19, 20,  
 2016 21, 22, 23, 24, 27, 28, 29, 30, 33, 34, 35, 36, and 37.  
 2017 b. All of block group 2.  
 2018 8. That part of tract 208.02 consisting of:  
 2019 a. All of block group 2.  
 2020 9. That part of tract 401.23 consisting of:  
 2021 a. That part of block group 2 consisting of blocks 1, 2, 3,  
 2022 4, 5, and 6.  
 2023 b. That part of block group 3 consisting of blocks 11, 13,  
 2024 14, 15, 17, and 18.  
 2025 c. That part of block group 4 consisting of blocks 17, 19,  
 2026 20, and 29.  
 2027 10. That part of tract 403.08 consisting of:  
 2028 a. All of block group 2.  
 2029 b. That part of block group 3 consisting of blocks 67, 68,  
 2030 69, 70, 71, 72, 73, 74, 78, 79, 80, 81, 84, 86, 87, 88, 90, 91,

Page 70 of 124

CODING: Words ~~stricken~~ are deletions; words underlined are additions.



27-00002-22C

20222C\_\_

2031 92, 93, 94, 95, 96, 97, 98, 99, 100, 101, 102, 103, 104, 105,  
 2032 106, 107, 108, 109, 110, 111, 112, 113, 114, 115, 116, 117, 118,  
 2033 119, 120, 121, 122, 123, 124, 125, 126, 127, 128, 129, 130, 131,  
 2034 132, 133, 134, 135, 136, 137, 138, 139, 140, 141, 142, 143, 144,  
 2035 145, and 146.  
 2036 11. That part of tract 403.12 consisting of:  
 2037 a. That part of block group 1 consisting of blocks 20, 21,  
 2038 31, 32, 33, 34, 38, 39, 40, 41, 42, 43, 44, 45, 46, 47, 48, 49,  
 2039 50, 51, 52, 53, 54, 55, 56, 57, 58, 59, 60, 61, 62, 63, 64, 65,  
 2040 66, 67, 68, 69, 70, 71, 72, 73, 74, 75, 76, 77, 78, 79, 80, 81,  
 2041 82, 83, and 85.  
 2042 b. That part of block group 2 consisting of blocks 11, 12,  
 2043 13, 14, 15, 16, 17, 18, 19, 20, 21, 36, 37, 38, 52, 53, 54, 55,  
 2044 56, 57, 58, 59, 60, 61, 62, 68, 69, 70, 71, 72, 73, 74, 75, 76,  
 2045 77, 78, 79, 80, 81, 82, 83, 84, 85, 86, 87, 88, 89, 90, 91, 92,  
 2046 93, 94, 95, 96, 97, 98, 99, 100, 101, 102, 103, 104, 105, 106,  
 2047 107, 113, 114, 115, 116, 117, 118, 119, 120, 121, and 122.  
 2048 (20) District 20 is composed of:  
 2049 (a) That part of Broward County consisting of:  
 2050 1. All of tracts 103.04, 107.02, 204.04, 204.05, 204.06,  
 2051 204.07, 204.12, 204.14, 204.15, 204.16, 204.17, 204.18, 204.19,  
 2052 204.20, 204.21, 205.01, 303.01, 303.02, 304.01, 304.02, 306.02,  
 2053 308.04, 308.05, 308.06, 409.01, 409.02, 410.00, 411.00, 412.00,  
 2054 413.00, 414.00, 415.00, 416.02, 428.02, 429.00, 502.04, 502.05,  
 2055 502.06, 502.07, 502.08, 503.01, 503.06, 503.08, 503.09, 503.11,  
 2056 503.12, 503.13, 503.14, 503.15, 503.16, 504.01, 504.02, 508.00,  
 2057 601.05, 601.07, 601.09, 601.11, 601.13, 601.14, 601.15, 601.16,  
 2058 601.17, 601.18, 601.19, 601.20, 601.23, 601.24, 601.25, 601.26,  
 2059 601.27, 601.28, 601.29, 601.30, 602.03, 602.06, 602.07, 602.08,

Page 71 of 124

CODING: Words ~~stricken~~ are deletions; words underlined are additions.

27-00002-22C

20222C\_\_

2060 602.09, 602.10, 602.11, 602.12, 602.14, 602.15, 603.02, 603.03,  
 2061 603.04, 603.05, 603.06, 604.01, 604.02, 604.04, 604.05, 605.01,  
 2062 605.05, 606.06, 606.07, 607.00, 608.01, and 608.02.  
 2063 2. That part of tract 102.01 consisting of:  
 2064 a. That part of block group 2 consisting of block 4.  
 2065 3. That part of tract 103.05 consisting of:  
 2066 a. That part of block group 1 consisting of blocks 0, 1, 7,  
 2067 8, 9, 10, 11, 12, 13, 14, and 15.  
 2068 b. All of block group 2.  
 2069 c. All of block group 3.  
 2070 4. That part of tract 103.06 consisting of:  
 2071 a. That part of block group 1 consisting of blocks 2 and 3.  
 2072 b. All of block group 2.  
 2073 5. That part of tract 103.07 consisting of:  
 2074 a. That part of block group 1 consisting of blocks 0, 1, 2,  
 2075 3, 4, 5, 6, 7, 8, 9, 10, 11, 12, 13, 14, 15, 16, 17, and 18.  
 2076 b. That part of block group 2 consisting of blocks 0, 1, 2,  
 2077 3, 4, 5, 6, 7, 8, 9, 10, 11, 12, 13, 14, 15, 16, 17, 18, 19, 20,  
 2078 21, 22, 23, 24, 25, 30, 31, 32, 33, and 36.  
 2079 6. That part of tract 106.01 consisting of:  
 2080 a. That part of block group 2 consisting of blocks 24 and  
 2081 25.  
 2082 7. That part of tract 106.12 consisting of:  
 2083 a. That part of block group 1 consisting of block 37.  
 2084 b. That part of block group 2 consisting of block 23.  
 2085 8. That part of tract 107.01 consisting of:  
 2086 a. All of block group 1.  
 2087 b. That part of block group 2 consisting of blocks 0, 34,  
 2088 35, 36, 37, and 38.

Page 72 of 124

CODING: Words ~~stricken~~ are deletions; words underlined are additions.



27-00002-22C

20222C\_\_

2089 9. That part of tract 203.12 consisting of:  
2090 a. That part of block group 1 consisting of block 7.  
2091 10. That part of tract 203.18 consisting of:  
2092 a. That part of block group 1 consisting of block 6.  
2093 11. That part of tract 203.26 consisting of:  
2094 a. That part of block group 2 consisting of block 17.  
2095 12. That part of tract 205.02 consisting of:  
2096 a. All of block group 1.  
2097 b. That part of block group 2 consisting of blocks 0, 2, 6,  
2098 7, 8, 9, 10, 11, 12, 13, 14, 15, 16, 17, 18, 19, 20, 21, 22, 23,  
2099 24, 25, 26, 27, 28, 29, 30, 31, 32, 33, 34, and 35.  
2100 c. All of block group 3.  
2101 d. All of block group 4.  
2102 13. That part of tract 305.00 consisting of:  
2103 a. All of block group 1.  
2104 b. That part of block group 3 consisting of blocks 15, 16,  
2105 17, 20, 21, 22, 23, 24, 25, 26, 27, 28, 29, 30, 31, 32, and 33.  
2106 c. All of block group 4.  
2107 14. That part of tract 306.01 consisting of:  
2108 a. All of block group 1.  
2109 b. All of block group 3.  
2110 15. That part of tract 307.02 consisting of:  
2111 a. That part of block group 2 consisting of blocks 26 and  
2112 27.  
2113 16. That part of tract 308.03 consisting of:  
2114 a. That part of block group 2 consisting of blocks 0, 1, 2,  
2115 3, 9, 10, 11, 12, 13, 14, 15, 16, 21, 22, 23, 24, 25, 26, and  
2116 27.  
2117 17. That part of tract 408.01 consisting of:

Page 73 of 124

CODING: Words ~~stricken~~ are deletions; words underlined are additions.

27-00002-22C

20222C\_\_

2118 a. All of block group 1.  
2119 b. All of block group 2.  
2120 c. That part of block group 3 consisting of blocks 0 and 2.  
2121 18. That part of tract 416.01 consisting of:  
2122 a. All of block group 1.  
2123 b. That part of block group 2 consisting of blocks 1, 3, 4,  
2124 5, 6, 7, 8, 11, 12, 13, 14, and 23.  
2125 c. All of block group 3.  
2126 19. That part of tract 417.00 consisting of:  
2127 a. All of block group 2.  
2128 b. That part of block group 3 consisting of blocks 5, 6, 7,  
2129 8, 9, 10, 11, 12, 13, 19, 20, 21, 22, 23, 24, 25, 26, 27, 31,  
2130 32, 33, 34, and 35.  
2131 20. That part of tract 427.00 consisting of:  
2132 a. That part of block group 4 consisting of blocks 11, 12,  
2133 and 13.  
2134 21. That part of tract 428.01 consisting of:  
2135 a. That part of block group 1 consisting of blocks 0, 1, 2,  
2136 3, 4, 5, 6, 7, 8, 9, 10, 11, 12, 13, 14, 15, 16, 17, 18, 19, 20,  
2137 21, 22, 23, 24, 25, 26, 30, 31, 32, 33, 34, 35, 36, 37, and 38.  
2138 b. All of block group 2.  
2139 c. All of block group 3.  
2140 d. All of block group 4.  
2141 22. That part of tract 430.02 consisting of:  
2142 a. That part of block group 1 consisting of blocks 0, 1,  
2143 and 6.  
2144 b. That part of block group 6 consisting of blocks 0, 1, 2,  
2145 and 6.  
2146 23. That part of tract 501.00 consisting of:

Page 74 of 124

CODING: Words ~~stricken~~ are deletions; words underlined are additions.



27-00002-22C

20222C\_\_

2147 a. That part of block group 3 consisting of blocks 0, 1, 2,  
 2148 3, 4, 5, 6, 7, 8, 9, 10, 11, 12, 13, 14, 15, 21, 22, 23, 24, 25,  
 2149 26, 27, 28, 29, 35, and 36.  
 2150 24. That part of tract 505.01 consisting of:  
 2151 a. That part of block group 3 consisting of blocks 20, 21,  
 2152 22, 23, 24, 25, and 26.  
 2153 25. That part of tract 505.02 consisting of:  
 2154 a. That part of block group 1 consisting of blocks 10, 12,  
 2155 13, and 14.  
 2156 26. That part of tract 507.01 consisting of:  
 2157 a. That part of block group 1 consisting of blocks 2, 3, 4,  
 2158 6, 7, 8, 9, 10, and 11.  
 2159 b. That part of block group 2 consisting of blocks 12 and  
 2160 13.  
 2161 27. That part of tract 509.00 consisting of:  
 2162 a. That part of block group 5 consisting of blocks 18, 19,  
 2163 20, 21, 22, 23, and 24.  
 2164 28. That part of tract 601.22 consisting of:  
 2165 a. That part of block group 2 consisting of blocks 0, 1, 2,  
 2166 3, 4, 5, 6, 7, 20, and 21.  
 2167 29. That part of tract 605.03 consisting of:  
 2168 a. That part of block group 1 consisting of blocks 0, 1, 2,  
 2169 3, 17, and 18.  
 2170 30. That part of tract 605.04 consisting of:  
 2171 a. All of block group 1.  
 2172 b. All of block group 2.  
 2173 c. That part of block group 3 consisting of blocks 0, 1, 2,  
 2174 3, 5, 6, 7, 8, 10, and 13.  
 2175 31. That part of tract 606.05 consisting of:

Page 75 of 124

CODING: Words ~~stricken~~ are deletions; words underlined are additions.

27-00002-22C

20222C\_\_

2176 a. All of block group 1.  
 2177 b. That part of block group 2 consisting of blocks 0, 1, 2,  
 2178 5, 6, 7, 8, 9, 10, 18, 19, and 20.  
 2179 32. That part of tract 606.09 consisting of:  
 2180 a. That part of block group 2 consisting of blocks 0, 1,  
 2181 and 6.  
 2182 b. That part of block group 3 consisting of blocks 0 and 5.  
 2183 33. That part of tract 609.00 consisting of:  
 2184 a. That part of block group 1 consisting of blocks 0, 1, 2,  
 2185 3, 4, 5, 6, 7, 8, 9, 11, 12, 13, 14, 15, 16, 17, 18, 19, 20, 21,  
 2186 22, 23, 24, 25, and 26.  
 2187 b. That part of block group 2 consisting of blocks 0, 1, 2,  
 2188 3, 4, 5, 6, 7, 8, 9, 10, 12, 13, 14, 15, 16, 17, 18, 19, 20, 21,  
 2189 22, 23, 24, 25, 26, 27, 28, and 29.  
 2190 34. That part of tract 611.00 consisting of:  
 2191 a. That part of block group 2 consisting of blocks 0, 1,  
 2192 and 5.  
 2193 b. That part of block group 3 consisting of block 0.  
 2194 35. That part of tract 703.04 consisting of:  
 2195 a. That part of block group 1 consisting of blocks 0, 1, 2,  
 2196 3, 4, 5, 6, 7, 10, 12, 13, 14, 15, 16, 17, 18, 19, 20, 21, 22,  
 2197 23, 24, 25, 26, 27, 28, 29, and 30.  
 2198 36. That part of tract 703.10 consisting of:  
 2199 a. That part of block group 1 consisting of blocks 0, 1, 2,  
 2200 3, 4, 5, 6, 7, 8, 9, 10, 11, 12, 13, 14, 15, 16, 17, 18, 19, 21,  
 2201 and 22.  
 2202 b. That part of block group 2 consisting of blocks 0, 1, 2,  
 2203 3, 4, 5, 6, 7, 8, 9, 10, 11, 12, 14, 15, 19, and 20.  
 2204 37. That part of tract 703.11 consisting of:

Page 76 of 124

CODING: Words ~~stricken~~ are deletions; words underlined are additions.



27-00002-22C

20222C\_\_

2205 a. That part of block group 2 consisting of block 0.  
 2206 38. That part of tract 703.21 consisting of:  
 2207 a. That part of block group 2 consisting of blocks 0, 11,  
 2208 12, 13, 14, 15, 16, and 17.  
 2209 b. That part of block group 3 consisting of blocks 0 and 6.  
 2210 39. That part of tract 703.31 consisting of:  
 2211 a. That part of block group 2 consisting of blocks 2, 3, 4,  
 2212 5, 6, and 7.  
 2213 40. That part of tract 9800.00 consisting of:  
 2214 a. That part of block group 1 consisting of blocks 0, 1, 2,  
 2215 4, 5, 6, 7, 8, 9, 10, 11, 12, 13, 14, 15, 16, 17, 18, 19, 20,  
 2216 21, 22, 23, 24, 27, 28, 29, 30, 31, 32, 33, 34, 35, 36, 37, 38,  
 2217 39, 40, 41, 42, 43, 44, 45, 46, 47, 48, 49, 50, 51, 52, 53, 57,  
 2218 58, 59, 60, 61, 62, 63, 64, 65, 71, and 72.  
 2219 (b) That part of Palm Beach County consisting of:  
 2220 1. All of tracts 10.02, 12.00, 13.02, 14.02, 14.03, 15.00,  
 2221 18.01, 18.02, 19.04, 19.16, 19.18, 19.21, 20.05, 20.06, 21.00,  
 2222 22.00, 29.00, 30.00, 31.01, 31.02, 78.12, 78.13, 78.32, 78.38,  
 2223 78.40, 78.41, 78.49, 78.51, 80.01, 80.02, 81.01, 81.02, 82.01,  
 2224 82.02, 82.03, 83.01, 83.02, 9804.00, and 9901.00.  
 2225 2. That part of tract 5.09 consisting of:  
 2226 a. That part of block group 1 consisting of block 4.  
 2227 3. That part of tract 9.03 consisting of:  
 2228 a. That part of block group 1 consisting of block 28.  
 2229 4. That part of tract 10.03 consisting of:  
 2230 a. That part of block group 1 consisting of blocks 20, 21,  
 2231 and 26.  
 2232 b. That part of block group 3 consisting of block 18.  
 2233 5. That part of tract 10.04 consisting of:

Page 77 of 124

CODING: Words ~~stricken~~ are deletions; words underlined are additions.

27-00002-22C

20222C\_\_

2234 a. That part of block group 5 consisting of blocks 0, 27,  
 2235 28, 64, 68, and 69.  
 2236 6. That part of tract 11.01 consisting of:  
 2237 a. That part of block group 1 consisting of blocks 1, 2, 3,  
 2238 4, 5, 6, 7, 8, 9, 10, 11, 12, 13, 14, 15, 16, 17, 18, 19, 20,  
 2239 21, 22, and 23.  
 2240 b. All of block group 2.  
 2241 c. All of block group 3.  
 2242 d. All of block group 4.  
 2243 e. All of block group 5.  
 2244 f. All of block group 6.  
 2245 7. That part of tract 11.02 consisting of:  
 2246 a. All of block group 1.  
 2247 8. That part of tract 13.01 consisting of:  
 2248 a. All of block group 1.  
 2249 b. That part of block group 2 consisting of blocks 0, 3, 4,  
 2250 5, 6, 7, 8, 9, 10, 11, 12, 13, 14, 15, 16, 17, 18, and 19.  
 2251 c. That part of block group 3 consisting of blocks 0, 1, 2,  
 2252 3, 9, 10, 11, 12, 13, 14, 15, 16, 17, 18, 19, 20, 21, 22, 23,  
 2253 24, 25, 26, 27, 28, 29, 30, and 31.  
 2254 9. That part of tract 14.04 consisting of:  
 2255 a. All of block group 1.  
 2256 b. That part of block group 2 consisting of blocks 0, 1, 2,  
 2257 3, 4, 5, 6, 7, 8, 9, 10, 11, 12, 19, 20, 21, 22, 23, 24, 25, 26,  
 2258 27, 32, 33, 34, 35, 36, 39, 40, 41, 42, 43, 44, 45, 46, 47, 48,  
 2259 49, 50, 51, 52, 53, 54, 55, 56, and 57.  
 2260 10. That part of tract 16.00 consisting of:  
 2261 a. All of block group 1.  
 2262 b. That part of block group 2 consisting of blocks 1, 2, 3,

Page 78 of 124

CODING: Words ~~stricken~~ are deletions; words underlined are additions.



27-00002-22C

20222C\_\_

2263 4, 5, 6, 7, 8, 9, 11, 12, 13, 14, 15, 16, 17, 18, 19, and 20.

2264 c. All of block group 3.

2265 11. That part of tract 17.00 consisting of:

2266 a. That part of block group 1 consisting of blocks 2, 3, 4,

2267 5, 6, 7, 8, 9, 10, 11, 12, 13, 14, 15, 16, 17, 18, and 19.

2268 b. All of block group 2.

2269 c. That part of block group 3 consisting of blocks 1, 2, 3,

2270 4, 7, 8, 9, 10, 17, 18, 19, 20, 23, 24, 25, 26, 29, 30, 31, 32,

2271 34, and 35.

2272 12. That part of tract 19.07 consisting of:

2273 a. That part of block group 2 consisting of blocks 0 and 1.

2274 13. That part of tract 19.17 consisting of:

2275 a. That part of block group 3 consisting of block 3.

2276 14. That part of tract 19.19 consisting of:

2277 a. All of block group 1.

2278 b. All of block group 2.

2279 c. That part of block group 3 consisting of blocks 0, 1, 2,

2280 3, 4, and 5.

2281 15. That part of tract 19.20 consisting of:

2282 a. That part of block group 1 consisting of blocks 0, 1, 2,

2283 3, 4, 5, and 6.

2284 16. That part of tract 23.00 consisting of:

2285 a. That part of block group 1 consisting of blocks 16, 17,

2286 18, 19, and 21.

2287 b. That part of block group 2 consisting of blocks 4 and 5.

2288 c. That part of block group 3 consisting of blocks 1, 2, 3,

2289 4, 5, 6, 7, 8, 9, 10, 11, 12, 13, 14, 15, 16, 17, 18, 19, 20,

2290 21, 22, 23, 24, 25, 26, 27, 28, 29, 30, 31, 32, and 33.

2291 17. That part of tract 24.00 consisting of:

Page 79 of 124

CODING: Words ~~stricken~~ are deletions; words underlined are additions.

27-00002-22C

20222C\_\_

2292 a. All of block group 1.

2293 b. That part of block group 2 consisting of blocks 2, 3, 4,

2294 5, 6, 7, 8, 9, 10, 11, 12, 13, 14, 15, 16, 17, 18, 19, 20, 21,

2295 22, 23, and 24.

2296 18. That part of tract 28.00 consisting of:

2297 a. That part of block group 1 consisting of blocks 6 and 7.

2298 19. That part of tract 32.01 consisting of:

2299 a. That part of block group 1 consisting of blocks 0, 1, 2,

2300 3, 4, 5, 6, 7, 8, 9, 10, 11, 12, 13, 14, 15, 16, 17, 18, 19, 20,

2301 21, 22, 23, 24, and 26.

2302 b. That part of block group 2 consisting of blocks 0, 1, 2,

2303 3, 4, 5, 6, 7, 8, 9, 10, 11, 12, 13, 14, 15, 16, 17, 18, 19, 21,

2304 22, 23, and 24.

2305 c. That part of block group 3 consisting of blocks 0, 1, 2,

2306 3, 4, 5, and 6.

2307 20. That part of tract 32.02 consisting of:

2308 a. That part of block group 1 consisting of blocks 0, 1, 2,

2309 3, 4, 5, 6, 7, 8, 9, 10, 11, 12, 13, 14, 15, 16, 20, 21, 22, 23,

2310 and 25.

2311 b. All of block group 2.

2312 c. All of block group 3.

2313 d. All of block group 4.

2314 21. That part of tract 33.00 consisting of:

2315 a. That part of block group 2 consisting of blocks 15, 16,

2316 17, 18, 19, 20, 21, 22, 23, and 24.

2317 22. That part of tract 77.05 consisting of:

2318 a. That part of block group 1 consisting of blocks 0 and 7.

2319 23. That part of tract 77.21 consisting of:

2320 a. That part of block group 1 consisting of blocks 2, 3, 5,

Page 80 of 124

CODING: Words ~~stricken~~ are deletions; words underlined are additions.



27-00002-22C

20222C\_\_

2321 6, 7, and 8.

2322 24. That part of tract 77.35 consisting of:

2323 a. That part of block group 1 consisting of blocks 0, 1,

2324 and 2.

2325 25. That part of tract 77.59 consisting of:

2326 a. That part of block group 1 consisting of blocks 33 and

2327 34.

2328 26. That part of tract 77.63 consisting of:

2329 a. That part of block group 1 consisting of blocks 0, 1, 2,

2330 3, 6, and 7.

2331 b. All of block group 4.

2332 27. That part of tract 77.71 consisting of:

2333 a. That part of block group 2 consisting of block 14.

2334 28. That part of tract 77.78 consisting of:

2335 a. That part of block group 3 consisting of blocks 4, 5,

2336 18, 36, 37, 43, and 44.

2337 29. That part of tract 78.18 consisting of:

2338 a. That part of block group 1 consisting of blocks 0, 1, 2,

2339 3, 4, 5, 6, 7, 8, 9, 10, 11, 12, 13, 14, 15, 16, 17, 18, 20, 21,

2340 22, and 24.

2341 30. That part of tract 78.33 consisting of:

2342 a. All of block group 1.

2343 b. All of block group 2.

2344 c. That part of block group 3 consisting of blocks 0, 1, 2,

2345 3, 4, 5, 9, 11, 12, 13, 14, and 15.

2346 31. That part of tract 78.37 consisting of:

2347 a. All of block group 1.

2348 b. That part of block group 2 consisting of block 4.

2349 32. That part of tract 78.44 consisting of:

Page 81 of 124

CODING: Words ~~stricken~~ are deletions; words underlined are additions.

27-00002-22C

20222C\_\_

2350 a. All of block group 1.

2351 b. That part of block group 2 consisting of blocks 0, 1, 2,

2352 3, 4, 5, 6, 7, 8, 9, 10, 11, 12, 13, 14, 15, 16, 17, 18, 19, 22,

2353 23, 24, and 25.

2354 33. That part of tract 78.48 consisting of:

2355 a. That part of block group 1 consisting of blocks 7, 8, 9,

2356 10, 11, 12, 13, 14, 15, 16, 19, 20, and 21.

2357 b. That part of block group 2 consisting of blocks 24, 25,

2358 26, 27, 28, 29, 30, 32, 33, 34, 35, 36, 37, 38, 39, 40, 41, 42,

2359 43, 44, 45, 46, 47, 48, 49, 50, 51, 52, 53, 54, 55, 56, 57, 58,

2360 59, 60, 61, 62, 63, 64, 65, and 66.

2361 34. That part of tract 79.17 consisting of:

2362 a. That part of block group 4 consisting of blocks 20, 22,

2363 23, 24, 26, 27, 29, 30, 31, 32, 33, 34, 35, 36, 37, 38, 39, 40,

2364 41, 42, 43, 44, 45, 46, 47, 48, 49, 50, 51, 52, 53, 54, 55, 56,

2365 57, 58, 59, 60, 61, 62, 63, 64, 65, 66, 67, 68, 69, 70, 71, 72,

2366 73, 74, 75, 76, 77, 78, 79, 80, 81, 82, 83, 84, 85, 86, 87, 88,

2367 89, 90, 91, 92, 93, 94, 95, 96, 97, 98, 99, 100, 101, 102, 103,

2368 104, 105, 106, 107, 108, 109, 110, 111, 112, 113, 114, 115, 116,

2369 117, 118, 119, 120, 121, 122, 123, 124, 125, 126, 127, 128, 129,

2370 130, 131, 132, 133, 134, 135, 136, 137, 138, 139, 140, 141, 142,

2371 143, 144, 145, 146, 147, 148, 149, 150, 151, 152, 153, 154, 155,

2372 156, 157, 158, 165, 166, 167, 168, 169, 174, 175, 176, 177, 178,

2373 179, 180, 181, 182, 183, 184, 185, 186, 187, 188, 189, 190, 191,

2374 192, 193, 194, 195, 196, 197, 198, 199, 200, 201, 202, 203, 204,

2375 206, 207, 208, 209, 210, and 211.

2376 35. That part of tract 9805.00 consisting of:

2377 a. That part of block group 1 consisting of blocks 0, 1, 2,

2378 3, 4, 5, 6, 7, 8, 9, 11, 12, 13, 14, 15, 16, 17, 18, 19, 20, 21,

Page 82 of 124

CODING: Words ~~stricken~~ are deletions; words underlined are additions.



27-00002-22C

20222C\_\_

2379 22, 23, 24, 25, 26, 27, 28, 31, 33, 34, 35, and 36.

2380 (21) District 21 is composed of:

2381 (a) All of Martin County.

2382 (b) All of St Lucie County.

2383 (c) That part of Palm Beach County consisting of:

2384 1. All of tracts 1.02, 1.03, 1.04, 2.02, 2.04, 2.08, 2.10,

2385 2.11, 2.13, 2.14, 2.16, 2.17, 2.18, 2.19, 2.20, 2.21, 2.22,

2386 2.23, 3.01, 3.03, 3.04, 4.05, 4.06, 4.07, 4.08, 4.10, 5.05,

2387 5.07, 5.12, 5.13, 6.00, 7.02, 7.03, 8.03, 8.05, 9.02, 9.04,

2388 9.05, 19.09, 19.10, 19.11, 19.12, 19.13, 78.05, 78.14, 78.20,

2389 78.21, 78.23, 78.30, 78.31, 78.34, 78.35, 78.42, 78.43, 78.45,

2390 78.46, 78.47, 78.50, 78.52, 78.53, 79.09, 79.13, 79.14, 79.15,

2391 79.16, 79.18, 79.19, 9801.00, and 9802.00.

2392 2. That part of tract 5.09 consisting of:

2393 a. That part of block group 1 consisting of blocks 0, 1, 2,

2394 and 3.

2395 b. All of block group 2.

2396 3. That part of tract 9.03 consisting of:

2397 a. That part of block group 1 consisting of blocks 0, 1, 2,

2398 3, 4, 5, 6, 7, 8, 9, 10, 11, 12, 13, 14, 15, 16, 17, 18, 19, 20,

2399 21, 22, 23, 24, 25, 26, 27, 29, 30, 31, 32, 33, 34, 35, 36, and

2400 37.

2401 b. All of block group 2.

2402 c. All of block group 3.

2403 4. That part of tract 10.03 consisting of:

2404 a. That part of block group 1 consisting of blocks 0, 1, 2,

2405 3, 4, 5, 6, 7, 8, 9, 10, 11, 12, 13, 14, 15, 16, 17, 18, 19, 22,

2406 23, 24, 25, 27, 28, 29, 30, 31, 32, and 33.

2407 b. All of block group 2.

Page 83 of 124

CODING: Words ~~stricken~~ are deletions; words underlined are additions.

27-00002-22C

20222C\_\_

2408 c. That part of block group 3 consisting of blocks 0, 1, 2,

2409 3, 4, 5, 6, 7, 8, 9, 10, 11, 12, 13, 14, 15, 16, 17, 19, 20, 21,

2410 22, and 23.

2411 5. That part of tract 10.04 consisting of:

2412 a. All of block group 1.

2413 b. All of block group 2.

2414 c. All of block group 3.

2415 d. All of block group 4.

2416 e. That part of block group 5 consisting of blocks 1, 2, 3,

2417 4, 5, 6, 7, 8, 9, 10, 11, 12, 13, 14, 15, 16, 17, 18, 19, 20,

2418 21, 22, 23, 24, 25, 26, 29, 30, 31, 32, 33, 34, 35, 36, 37, 38,

2419 39, 40, 41, 42, 43, 44, 45, 46, 47, 48, 49, 50, 51, 52, 53, 54,

2420 55, 56, 57, 58, 59, 60, 61, 62, 63, 65, 66, 67, 70, 71, 72, 73,

2421 74, and 75.

2422 6. That part of tract 11.01 consisting of:

2423 a. That part of block group 1 consisting of block 0.

2424 7. That part of tract 11.02 consisting of:

2425 a. All of block group 2.

2426 8. That part of tract 13.01 consisting of:

2427 a. That part of block group 2 consisting of blocks 1 and 2.

2428 b. That part of block group 3 consisting of blocks 4, 5, 6,

2429 7, and 8.

2430 9. That part of tract 14.04 consisting of:

2431 a. That part of block group 2 consisting of blocks 13, 14,

2432 15, 16, 17, 18, 28, 29, 30, 31, 37, and 38.

2433 10. That part of tract 19.07 consisting of:

2434 a. All of block group 1.

2435 b. That part of block group 2 consisting of blocks 2, 3, 4,

2436 5, 6, 7, 8, 9, 10, 11, and 12.

Page 84 of 124

CODING: Words ~~stricken~~ are deletions; words underlined are additions.



27-00002-22C

20222C\_\_

2437 c. All of block group 3.

2438 11. That part of tract 19.17 consisting of:

2439 a. All of block group 1.

2440 b. All of block group 2.

2441 c. That part of block group 3 consisting of blocks 0, 1,

2442 and 2.

2443 12. That part of tract 19.19 consisting of:

2444 a. That part of block group 3 consisting of blocks 6 and 7.

2445 13. That part of tract 19.20 consisting of:

2446 a. That part of block group 1 consisting of blocks 7, 8, 9,

2447 10, and 11.

2448 b. All of block group 2.

2449 14. That part of tract 78.37 consisting of:

2450 a. That part of block group 2 consisting of blocks 0, 1, 2,

2451 3, 5, 6, 7, 8, 9, 10, 11, 12, 13, 14, 15, 16, 17, and 18.

2452 b. All of block group 3.

2453 c. All of block group 4.

2454 15. That part of tract 78.48 consisting of:

2455 a. That part of block group 1 consisting of blocks 0, 1, 2,

2456 3, 4, 5, 6, 17, 18, 22, 23, 24, 25, 26, 27, 28, 29, 30, 31, 32,

2457 33, 34, 35, 36, 37, 38, 39, 40, 41, 42, 43, 44, 45, 46, 47, 48,

2458 49, 50, 51, 52, 53, 54, 55, 56, 57, 58, 59, and 60.

2459 b. That part of block group 2 consisting of blocks 0, 1, 2,

2460 3, 4, 5, 6, 7, 8, 9, 10, 11, 12, 13, 14, 15, 16, 17, 18, 19, 20,

2461 21, 22, 23, and 31.

2462 16. That part of tract 79.17 consisting of:

2463 a. All of block group 1.

2464 b. All of block group 2.

2465 c. All of block group 3.

Page 85 of 124

CODING: Words ~~stricken~~ are deletions; words underlined are additions.

27-00002-22C

20222C\_\_

2466 d. That part of block group 4 consisting of blocks 0, 1, 2,

2467 3, 4, 5, 6, 7, 8, 9, 10, 11, 12, 13, 14, 15, 16, 17, 18, 19, 21,

2468 25, 28, 159, 160, 161, 162, 163, 164, 170, 171, 172, 173, and

2469 205.

2470 17. That part of tract 9900.00 consisting of:

2471 a. That part of block group 0 consisting of blocks 1, 2, 3,

2472 4, 5, and 6.

2473 (22) District 22 is composed of:

2474 (a) That part of Palm Beach County consisting of:

2475 1. All of tracts 26.00, 27.01, 27.02, 27.03, 34.00, 35.07,

2476 35.12, 35.13, 35.14, 36.00, 37.00, 38.01, 38.02, 39.01, 39.02,

2477 40.05, 40.07, 40.08, 40.09, 40.10, 40.11, 40.12, 40.13, 41.01,

2478 41.02, 42.03, 42.04, 42.05, 42.06, 42.07, 43.00, 44.01, 44.02,

2479 45.00, 46.01, 46.02, 47.02, 47.04, 47.05, 47.06, 48.10, 48.13,

2480 48.15, 48.16, 48.17, 48.18, 48.19, 48.20, 48.21, 48.22, 48.23,

2481 49.02, 49.03, 49.04, 50.00, 51.01, 51.02, 52.02, 52.03, 52.04,

2482 53.00, 54.11, 54.12, 54.13, 55.01, 55.02, 56.01, 56.02, 57.02,

2483 57.03, 57.04, 58.07, 58.10, 58.11, 58.12, 58.13, 58.14, 58.15,

2484 58.18, 58.19, 58.20, 58.21, 59.16, 59.17, 59.18, 59.21, 59.22,

2485 59.23, 59.26, 59.30, 59.31, 59.33, 59.34, 59.36, 59.37, 59.38,

2486 59.39, 59.40, 59.42, 59.43, 59.44, 59.45, 59.46, 59.47, 59.49,

2487 59.50, 59.51, 59.52, 59.53, 59.54, 59.55, 59.57, 59.58, 59.59,

2488 59.60, 59.61, 60.05, 60.06, 60.07, 60.08, 60.09, 60.10, 60.11,

2489 60.12, 61.00, 62.01, 62.02, 62.03, 63.01, 63.02, 64.01, 64.02,

2490 65.01, 65.02, 66.02, 66.04, 66.06, 66.07, 67.00, 68.01, 68.02,

2491 69.06, 69.07, 69.08, 69.09, 69.10, 69.11, 69.12, 74.10, 74.12,

2492 77.10, 77.23, 77.24, 77.25, 77.42, 77.43, 77.48, 77.49, 77.50,

2493 77.51, 77.52, 77.54, 77.57, 77.58, 77.64, 77.70, 77.72, 77.73,

2494 77.74, 77.75, 77.76, 77.79, 77.80, and 9800.00.

Page 86 of 124

CODING: Words ~~stricken~~ are deletions; words underlined are additions.



27-00002-22C

20222C\_\_

2495 2. That part of tract 16.00 consisting of:  
 2496 a. That part of block group 2 consisting of blocks 0 and  
 2497 10.  
 2498 3. That part of tract 17.00 consisting of:  
 2499 a. That part of block group 1 consisting of blocks 0 and 1.  
 2500 b. That part of block group 3 consisting of blocks 0, 5, 6,  
 2501 11, 12, 13, 14, 15, 16, 21, 22, 27, 28, and 33.  
 2502 4. That part of tract 23.00 consisting of:  
 2503 a. That part of block group 1 consisting of blocks 0, 1, 2,  
 2504 3, 4, 5, 6, 7, 8, 9, 10, 11, 12, 13, 14, 15, and 20.  
 2505 b. That part of block group 2 consisting of blocks 0, 1, 2,  
 2506 3, 6, 7, 8, 9, 10, 11, 12, 13, 14, 15, 16, 17, 18, 19, 20, 21,  
 2507 22, 23, 24, 25, 26, 27, 28, 29, 30, 31, 32, and 33.  
 2508 c. That part of block group 3 consisting of block 0.  
 2509 5. That part of tract 24.00 consisting of:  
 2510 a. That part of block group 2 consisting of blocks 0, 1,  
 2511 and 25.  
 2512 6. That part of tract 28.00 consisting of:  
 2513 a. That part of block group 1 consisting of blocks 0, 1, 2,  
 2514 3, 4, 5, 8, 9, 10, 11, 12, 13, 14, 15, 16, 17, 18, 19, 20, 21,  
 2515 22, 23, 24, 25, 26, 27, 28, 29, 30, 31, 32, 33, 34, 35, 36, 37,  
 2516 38, and 39.  
 2517 b. All of block group 2.  
 2518 c. All of block group 3.  
 2519 7. That part of tract 32.01 consisting of:  
 2520 a. That part of block group 1 consisting of blocks 25 and  
 2521 27.  
 2522 b. That part of block group 2 consisting of block 20.  
 2523 c. That part of block group 3 consisting of block 7.

Page 87 of 124

CODING: Words ~~stricken~~ are deletions; words underlined are additions.

27-00002-22C

20222C\_\_

2524 8. That part of tract 32.02 consisting of:  
 2525 a. That part of block group 1 consisting of blocks 17, 18,  
 2526 19, and 24.  
 2527 9. That part of tract 33.00 consisting of:  
 2528 a. All of block group 1.  
 2529 b. That part of block group 2 consisting of blocks 0, 1, 2,  
 2530 3, 4, 5, 6, 7, 8, 9, 10, 11, 12, 13, 14, 25, 26, 27, 28, 29, 30,  
 2531 31, 32, 33, 34, 35, 36, 37, 38, 39, 40, 41, 42, and 43.  
 2532 10. That part of tract 70.05 consisting of:  
 2533 a. All of block group 1.  
 2534 b. That part of block group 2 consisting of blocks 0, 1, 2,  
 2535 3, 4, 5, 6, 7, 8, 9, 10, 11, 12, 13, 14, and 18.  
 2536 c. That part of block group 4 consisting of blocks 0, 1, 2,  
 2537 3, 4, 5, 6, 7, 8, 9, and 10.  
 2538 11. That part of tract 70.13 consisting of:  
 2539 a. All of block group 1.  
 2540 b. That part of block group 2 consisting of blocks 12, 13,  
 2541 14, 15, 16, 17, 18, 19, 20, 21, 22, 23, 24, 25, 26, 27, 28, 29,  
 2542 30, 31, 42, 43, and 45.  
 2543 12. That part of tract 77.05 consisting of:  
 2544 a. That part of block group 1 consisting of blocks 1, 2, 3,  
 2545 4, 5, 6, 8, 9, 10, 11, 12, 13, 14, 15, 16, 17, 18, 19, 20, 21,  
 2546 22, and 23.  
 2547 b. All of block group 2.  
 2548 13. That part of tract 77.16 consisting of:  
 2549 a. That part of block group 2 consisting of block 0.  
 2550 14. That part of tract 77.21 consisting of:  
 2551 a. That part of block group 1 consisting of blocks 0, 1, 4,  
 2552 9, 10, 11, 12, 13, 14, 15, 16, 17, 18, 19, 20, 21, 22, 23, 24,

Page 88 of 124

CODING: Words ~~stricken~~ are deletions; words underlined are additions.



27-00002-22C

20222C\_\_

2553 25, 26, 27, 28, 29, 30, 31, 32, 33, 34, and 35.

2554 b. All of block group 2.

2555 15. That part of tract 77.46 consisting of:

2556 a. That part of block group 1 consisting of block 1.

2557 16. That part of tract 77.59 consisting of:

2558 a. That part of block group 1 consisting of blocks 0, 1, 2,

2559 3, 4, 5, 6, 7, 8, 9, 10, 11, 12, 13, 14, 15, 16, 17, 18, 19, 20,

2560 21, 22, 23, 24, 25, 26, 27, 28, 29, 30, 31, 32, 35, and 36.

2561 b. All of block group 2.

2562 17. That part of tract 77.63 consisting of:

2563 a. That part of block group 1 consisting of blocks 4 and 5.

2564 b. All of block group 2.

2565 c. All of block group 3.

2566 18. That part of tract 77.71 consisting of:

2567 a. All of block group 1.

2568 b. That part of block group 2 consisting of blocks 0, 1, 2,

2569 3, 4, 5, 6, 7, 8, 9, 10, 11, 12, 13, 15, 16, 17, 18, 19, and 20.

2570 19. That part of tract 77.78 consisting of:

2571 a. All of block group 1.

2572 b. All of block group 2.

2573 c. That part of block group 3 consisting of blocks 0, 1, 2,

2574 3, 6, 7, 8, 9, 10, 11, 12, 13, 14, 15, 16, 17, 19, 20, 21, 22,

2575 23, 24, 25, 26, 27, 28, 29, 30, 31, 32, 33, 34, 35, 38, 39, 40,

2576 41, 42, 45, 46, 47, 48, 49, 50, 51, and 52.

2577 20. That part of tract 78.18 consisting of:

2578 a. That part of block group 1 consisting of blocks 19, 23,

2579 and 25.

2580 21. That part of tract 78.33 consisting of:

2581 a. That part of block group 3 consisting of blocks 6, 7, 8,

Page 89 of 124

CODING: Words ~~stricken~~ are deletions; words underlined are additions.

27-00002-22C

20222C\_\_

2582 and 10.

2583 22. That part of tract 78.44 consisting of:

2584 a. That part of block group 2 consisting of blocks 20 and

2585 21.

2586 23. That part of tract 9805.00 consisting of:

2587 a. That part of block group 1 consisting of blocks 10, 29,

2588 30, and 32.

2589 24. That part of tract 9900.00 consisting of:

2590 a. That part of block group 0 consisting of blocks 7, 8, 9,

2591 10, and 11.

2592 (23) District 23 is composed of:

2593 (a) That part of Broward County consisting of:

2594 1. All of tracts 101.02, 101.03, 101.04, 102.02, 103.08,

2595 104.01, 104.02, 104.03, 104.05, 104.06, 104.07, 105.02, 105.03,

2596 105.04, 106.03, 106.04, 106.05, 106.06, 106.09, 106.10, 106.11,

2597 106.13, 106.14, 106.15, 108.00, 109.01, 109.02, 110.00, 201.01,

2598 201.03, 201.04, 202.04, 202.05, 202.06, 202.09, 202.10, 202.11,

2599 202.12, 202.13, 202.14, 203.02, 203.08, 203.09, 203.11, 203.13,

2600 203.14, 203.15, 203.16, 203.17, 203.19, 203.20, 203.21, 203.22,

2601 203.23, 203.24, 203.25, 301.00, 302.01, 302.02, 302.03, 307.03,

2602 307.04, 307.05, 309.02, 309.03, 309.04, 310.01, 310.02, 311.01,

2603 311.02, 312.03, 312.04, 312.05, 312.06, 312.07, 401.01, 401.02,

2604 402.03, 402.04, 402.05, 402.06, 403.00, 404.01, 404.02, 405.02,

2605 405.03, 405.05, 405.06, 406.01, 406.02, 407.01, 407.02, 408.02,

2606 418.01, 418.02, 419.00, 420.00, 421.00, 422.00, 423.01, 424.00,

2607 425.01, 425.02, 426.01, 426.02, 506.01, 506.02, 507.02, 510.01,

2608 and 510.02.

2609 2. That part of tract 102.01 consisting of:

2610 a. All of block group 1.

Page 90 of 124

CODING: Words ~~stricken~~ are deletions; words underlined are additions.



27-00002-22C

20222C\_\_

2611 b. That part of block group 2 consisting of blocks 0, 1, 2,  
2612 3, 5, 6, 7, 8, 9, 10, 11, 12, 13, 14, 15, 16, 17, 18, 19, 20,  
2613 and 21.  
2614 c. All of block group 3.  
2615 3. That part of tract 103.05 consisting of:  
2616 a. That part of block group 1 consisting of blocks 2, 3, 4,  
2617 5, and 6.  
2618 4. That part of tract 103.06 consisting of:  
2619 a. That part of block group 1 consisting of blocks 0, 1, 4,  
2620 5, 6, 7, 8, 9, 10, 11, 12, 13, and 14.  
2621 5. That part of tract 103.07 consisting of:  
2622 a. That part of block group 1 consisting of block 19.  
2623 b. That part of block group 2 consisting of blocks 26, 27,  
2624 28, 29, 34, and 35.  
2625 c. All of block group 3.  
2626 6. That part of tract 106.01 consisting of:  
2627 a. All of block group 1.  
2628 b. That part of block group 2 consisting of blocks 0, 1, 2,  
2629 3, 4, 5, 6, 7, 8, 9, 10, 11, 12, 13, 14, 15, 16, 17, 18, 19, 20,  
2630 21, 22, 23, 26, 27, 28, 29, 30, 31, 32, 33, 34, 35, 36, 37, 38,  
2631 39, 40, 41, 42, 43, 44, 45, 46, 47, 48, and 49.  
2632 c. All of block group 3.  
2633 d. All of block group 4.  
2634 7. That part of tract 106.12 consisting of:  
2635 a. That part of block group 1 consisting of blocks 0, 1, 2,  
2636 3, 4, 5, 6, 7, 8, 9, 10, 11, 12, 13, 14, 15, 16, 17, 18, 19, 20,  
2637 21, 22, 23, 24, 25, 26, 27, 28, 29, 30, 31, 32, 33, 34, 35, and  
2638 36.  
2639 b. That part of block group 2 consisting of blocks 0, 1, 2,

Page 91 of 124

CODING: Words ~~stricken~~ are deletions; words underlined are additions.

27-00002-22C

20222C\_\_

2640 3, 4, 5, 6, 7, 8, 9, 10, 11, 12, 13, 14, 15, 16, 17, 18, 19, 20,  
2641 21, 22, 24, and 25.  
2642 8. That part of tract 107.01 consisting of:  
2643 a. That part of block group 2 consisting of blocks 1, 2, 3,  
2644 4, 5, 6, 7, 8, 9, 10, 11, 12, 13, 14, 15, 16, 17, 18, 19, 20,  
2645 21, 22, 23, 24, 25, 26, 27, 28, 29, 30, 31, 32, and 33.  
2646 9. That part of tract 203.12 consisting of:  
2647 a. That part of block group 1 consisting of blocks 0, 1, 2,  
2648 3, 4, 5, 6, 8, 9, 10, 11, 12, 13, and 14.  
2649 b. All of block group 2.  
2650 10. That part of tract 203.18 consisting of:  
2651 a. That part of block group 1 consisting of blocks 0, 1, 2,  
2652 3, 4, 5, 7, 8, 9, 10, 11, 12, 13, 14, 15, 16, 17, 18, 19, 20,  
2653 21, 22, 23, 24, 25, and 26.  
2654 b. All of block group 2.  
2655 c. All of block group 3.  
2656 d. All of block group 4.  
2657 11. That part of tract 203.26 consisting of:  
2658 a. All of block group 1.  
2659 b. That part of block group 2 consisting of blocks 0, 1, 2,  
2660 3, 4, 5, 6, 7, 8, 9, 10, 11, 12, 13, 14, 15, 16, 18, 19, 20, 21,  
2661 22, 23, 24, 25, 26, 27, 28, 29, 30, 31, 32, 33, 34, 35, 36, 37,  
2662 38, 39, and 40.  
2663 c. All of block group 3.  
2664 d. All of block group 4.  
2665 12. That part of tract 205.02 consisting of:  
2666 a. That part of block group 2 consisting of blocks 1, 3, 4,  
2667 and 5.  
2668 13. That part of tract 305.00 consisting of:

Page 92 of 124

CODING: Words ~~stricken~~ are deletions; words underlined are additions.



27-00002-22C

20222C\_\_

2669 a. All of block group 2.

2670 b. That part of block group 3 consisting of blocks 0, 1, 2,

2671 3, 4, 5, 6, 7, 8, 9, 10, 11, 12, 13, 14, 18, and 19.

2672 14. That part of tract 306.01 consisting of:

2673 a. All of block group 2.

2674 15. That part of tract 307.02 consisting of:

2675 a. All of block group 1.

2676 b. That part of block group 2 consisting of blocks 0, 1, 2,

2677 3, 4, 5, 6, 7, 8, 9, 10, 11, 12, 13, 14, 15, 16, 17, 18, 19, 20,

2678 21, 22, 23, 24, 25, 28, 29, 30, and 31.

2679 16. That part of tract 308.03 consisting of:

2680 a. All of block group 1.

2681 b. That part of block group 2 consisting of blocks 4, 5, 6,

2682 7, 8, 17, 18, 19, and 20.

2683 c. All of block group 3.

2684 17. That part of tract 408.01 consisting of:

2685 a. That part of block group 3 consisting of blocks 1 and 3.

2686 18. That part of tract 416.01 consisting of:

2687 a. That part of block group 2 consisting of blocks 0, 2, 9,

2688 10, 15, 16, 17, 18, 19, 20, 21, 22, 24, 25, 26, 27, and 28.

2689 19. That part of tract 417.00 consisting of:

2690 a. All of block group 1.

2691 b. That part of block group 3 consisting of blocks 0, 1, 2,

2692 3, 4, 14, 15, 16, 17, 18, 28, 29, 30, and 36.

2693 20. That part of tract 423.02 consisting of:

2694 a. That part of block group 1 consisting of blocks 0, 1, 2,

2695 3, 4, 5, 6, 7, 8, 9, 10, 13, 14, 17, 18, 19, 20, 21, 22, 23, 24,

2696 25, 26, 27, and 32.

2697 b. All of block group 2.

Page 93 of 124

CODING: Words ~~stricken~~ are deletions; words underlined are additions.

27-00002-22C

20222C\_\_

2698 21. That part of tract 427.00 consisting of:

2699 a. All of block group 1.

2700 b. All of block group 3.

2701 c. That part of block group 4 consisting of blocks 0, 1, 2,

2702 3, 4, 5, 6, 7, 8, 9, 10, 19, and 20.

2703 22. That part of tract 433.01 consisting of:

2704 a. That part of block group 1 consisting of blocks 0, 1, 2,

2705 3, 4, 5, 6, 7, 8, 9, 10, 11, 12, 13, 14, 15, 16, 17, 18, 19, 21,

2706 22, and 23.

2707 b. All of block group 2.

2708 c. All of block group 4.

2709 23. That part of tract 433.02 consisting of:

2710 a. That part of block group 2 consisting of blocks 0, 1, 2,

2711 3, 4, 5, 6, 7, 8, 9, 10, 11, 12, 13, 14, 15, 16, 17, 18, 19, 20,

2712 21, 22, 24, and 25.

2713 24. That part of tract 501.00 consisting of:

2714 a. All of block group 1.

2715 b. All of block group 2.

2716 c. That part of block group 3 consisting of blocks 16, 17,

2717 18, 19, 20, 30, 31, 32, 33, 34, 37, 38, 39, 40, 41, 42, and 43.

2718 25. That part of tract 505.01 consisting of:

2719 a. All of block group 1.

2720 b. All of block group 2.

2721 c. That part of block group 3 consisting of blocks 0, 1, 2,

2722 3, 4, 5, 6, 7, 8, 9, 10, 11, 12, 13, 14, 15, 16, 17, 18, and 19.

2723 26. That part of tract 505.02 consisting of:

2724 a. That part of block group 1 consisting of blocks 0, 1, 2,

2725 3, 4, 5, 6, 7, 8, 9, 11, 15, 16, 17, 18, and 19.

2726 b. All of block group 2.

Page 94 of 124

CODING: Words ~~stricken~~ are deletions; words underlined are additions.



27-00002-22C

20222C\_\_

2727 c. All of block group 3.  
2728 d. All of block group 4.  
2729 27. That part of tract 507.01 consisting of:  
2730 a. That part of block group 1 consisting of blocks 0, 1, 5,  
2731 12, 13, 14, 15, 16, 17, 18, 19, 20, 21, 22, 23, 24, 25, and 26.  
2732 b. That part of block group 2 consisting of blocks 0, 1, 2,  
2733 3, 4, 5, 6, 7, 8, 9, 10, 11, 14, 15, 16, 17, 18, 19, 20, 21, 22,  
2734 23, 24, 25, 26, and 27.  
2735 28. That part of tract 509.00 consisting of:  
2736 a. All of block group 1.  
2737 b. All of block group 2.  
2738 c. All of block group 3.  
2739 d. All of block group 4.  
2740 e. That part of block group 5 consisting of blocks 0, 1, 2,  
2741 3, 4, 5, 6, 7, 8, 9, 10, 11, 12, 13, 14, 15, 16, and 17.  
2742 f. All of block group 6.  
2743 29. That part of tract 9900.00 consisting of:  
2744 a. That part of block group 0 consisting of blocks 1, 2, 3,  
2745 4, and 5.  
2746 (b) That part of Palm Beach County consisting of:  
2747 1. All of tracts 70.06, 70.07, 70.08, 70.09, 70.10, 70.11,  
2748 70.12, 71.00, 72.02, 72.04, 72.05, 72.06, 72.07, 72.08, 73.01,  
2749 73.02, 74.07, 74.14, 74.20, 74.21, 75.01, 75.04, 75.05, 76.03,  
2750 76.04, 76.05, 76.10, 76.12, 76.13, 76.14, 76.15, 76.16, 76.19,  
2751 76.20, 76.21, 76.22, 76.23, 76.24, 77.30, 77.31, 77.32, 77.36,  
2752 77.38, 77.39, 77.40, 77.41, 77.47, 77.66, 77.67, 77.68, 77.69,  
2753 and 77.77.  
2754 2. That part of tract 70.05 consisting of:  
2755 a. That part of block group 2 consisting of blocks 15, 16,

Page 95 of 124

CODING: Words ~~stricken~~ are deletions; words underlined are additions.

27-00002-22C

20222C\_\_

2756 and 17.  
2757 b. All of block group 3.  
2758 c. That part of block group 4 consisting of blocks 11, 12,  
2759 and 13.  
2760 3. That part of tract 70.13 consisting of:  
2761 a. That part of block group 2 consisting of blocks 0, 1, 2,  
2762 3, 4, 5, 6, 7, 8, 9, 10, 11, 32, 33, 34, 35, 36, 37, 38, 39, 40,  
2763 41, and 44.  
2764 4. That part of tract 77.16 consisting of:  
2765 a. All of block group 1.  
2766 b. That part of block group 2 consisting of blocks 1, 2, 3,  
2767 4, 5, 6, 7, 8, 9, 10, 11, 12, 13, 14, 15, 16, 17, 18, 19, 20,  
2768 21, and 22.  
2769 c. All of block group 3.  
2770 5. That part of tract 77.35 consisting of:  
2771 a. That part of block group 1 consisting of blocks 3, 4, 5,  
2772 6, 7, 8, 9, 10, 11, 12, 13, 14, and 15.  
2773 b. All of block group 2.  
2774 c. All of block group 3.  
2775 6. That part of tract 77.46 consisting of:  
2776 a. That part of block group 1 consisting of blocks 0, 2, 3,  
2777 4, 5, 6, 7, 8, 9, 10, 11, 12, 13, and 14.  
2778 7. That part of tract 9900.00 consisting of:  
2779 a. That part of block group 0 consisting of block 12.  
2780 (24) District 24 is composed of:  
2781 (a) That part of Broward County consisting of:  
2782 1. All of tracts 1005.01, 1006.00, 1007.00, 1008.01,  
2783 1008.03, 1008.04, 1103.23, 1103.66, 1103.67, 1104.02, 1104.03,  
2784 1105.01, and 1105.02.

Page 96 of 124

CODING: Words ~~stricken~~ are deletions; words underlined are additions.



27-00002-22C

20222C\_\_

2785 2. That part of tract 915.00 consisting of:  
2786 a. That part of block group 1 consisting of blocks 9, 10,  
2787 11, 12, 13, 14, 15, 16, 17, 18, 19, 20, 21, 22, and 23.  
2788 b. That part of block group 2 consisting of blocks 1, 2, 3,  
2789 4, 5, 6, 7, 10, 11, 12, 13, 14, 15, 16, 17, 18, and 19.  
2790 c. That part of block group 3 consisting of blocks 3, 7, 8,  
2791 9, 10, 11, 12, 13, 14, 15, 16, 17, and 18.  
2792 3. That part of tract 1005.02 consisting of:  
2793 a. All of block group 1.  
2794 4. That part of tract 1103.19 consisting of:  
2795 a. All of block group 1.  
2796 b. That part of block group 2 consisting of blocks 0, 1, 2,  
2797 3, 4, 5, 6, 7, 8, 9, 10, 12, 14, 15, 16, and 17.  
2798 c. All of block group 3.  
2799 5. That part of tract 1104.04 consisting of:  
2800 a. That part of block group 1 consisting of blocks 0, 1, 2,  
2801 5, 6, 7, 9, 12, 13, 14, 15, 16, 17, 18, 19, 20, 21, 22, 23, 24,  
2802 25, 26, 27, 28, 29, 30, 31, 32, and 33.  
2803 b. All of block group 2.  
2804 c. All of block group 3.  
2805 (b) That part of Miami-Dade County consisting of:  
2806 1. All of tracts 1.07, 1.09, 1.15, 1.18, 1.20, 1.21, 1.22,  
2807 1.23, 1.24, 1.25, 1.26, 1.27, 1.28, 1.29, 1.30, 1.31, 1.32,  
2808 1.34, 1.40, 1.41, 1.42, 1.43, 1.44, 1.45, 1.46, 2.04, 2.06,  
2809 2.11, 2.12, 2.13, 2.15, 2.16, 2.18, 2.19, 2.20, 2.21, 2.22,  
2810 2.23, 2.24, 2.25, 2.26, 2.27, 2.28, 3.02, 3.06, 3.07, 3.08,  
2811 3.09, 3.10, 3.11, 3.12, 4.02, 4.05, 4.08, 4.09, 4.10, 4.11,  
2812 4.13, 4.14, 4.15, 4.16, 4.17, 4.18, 4.19, 4.20, 5.04, 5.06,  
2813 5.07, 5.09, 10.03, 10.04, 10.05, 10.06, 10.07, 10.08, 11.01,

Page 97 of 124

CODING: Words ~~stricken~~ are deletions; words underlined are additions.

27-00002-22C

20222C\_\_

2814 11.02, 11.03, 11.04, 12.04, 12.05, 12.06, 12.07, 12.08, 12.09,  
2815 13.01, 13.02, 14.01, 14.02, 15.01, 15.02, 18.01, 18.02, 18.03,  
2816 19.01, 19.03, 19.04, 20.01, 20.03, 20.04, 21.00, 22.01, 22.02,  
2817 23.00, 27.07, 27.08, 27.09, 27.10, 38.01, 38.03, 38.04, 39.06,  
2818 39.09, 39.11, 39.12, 39.13, 39.14, 39.15, 39.16, 39.17, 39.18,  
2819 39.19, 39.21, 39.22, 40.00, 41.02, 41.03, 41.05, 41.06, 42.04,  
2820 42.05, 42.06, 42.07, 42.08, 43.01, 43.03, 43.04, 44.03, 44.04,  
2821 44.05, 44.06, 94.01, 94.02, 95.03, 95.04, 95.05, 95.06, 96.01,  
2822 96.02, 97.03, 97.04, 97.05, 97.06, 98.03, 98.04, 98.06, 98.09,  
2823 98.10, 98.11, 98.12, 99.03, 99.04, 99.05, 99.06, 99.07, 99.08,  
2824 99.09, 100.10, 100.12, 100.19, 100.20, 100.21, 100.22, 100.23,  
2825 100.24, 100.25, and 9808.00.  
2826 2. That part of tract 5.05 consisting of:  
2827 a. That part of block group 2 consisting of blocks 0, 1, 2,  
2828 3, 4, 5, 6, 7, 8, 9, 10, 11, 12, 13, 14, 15, 16, 17, 18, 19, 31,  
2829 32, 33, 34, 35, 36, 37, 38, 39, 40, and 42.  
2830 3. That part of tract 5.08 consisting of:  
2831 a. That part of block group 1 consisting of blocks 0, 1, 2,  
2832 3, 4, 5, 6, 7, 8, 9, 10, 11, 12, 13, 15, 16, 17, 18, 19, 20, 21,  
2833 22, 23, and 24.  
2834 b. All of block group 2.  
2835 4. That part of tract 9.03 consisting of:  
2836 a. That part of block group 1 consisting of blocks 0, 1, 2,  
2837 3, 4, 17, 18, 19, 20, 21, 22, 23, 24, 25, 26, 27, 28, 29, 30,  
2838 31, 32, 33, 34, 35, 36, 37, 38, 39, 40, 41, 42, 43, 44, 45, 46,  
2839 47, 48, and 49.  
2840 b. That part of block group 2 consisting of blocks 0, 1, 2,  
2841 3, 4, 5, 6, 7, 8, 9, 21, 22, 23, 24, 25, 26, 28, 29, 30, 31, 32,  
2842 and 33.

Page 98 of 124

CODING: Words ~~stricken~~ are deletions; words underlined are additions.



27-00002-22C

20222C\_\_

2843 5. That part of tract 17.01 consisting of:  
 2844 a. All of block group 2.  
 2845 b. That part of block group 3 consisting of blocks 0, 1, 2,  
 2846 3, 4, 5, 6, 7, 8, 9, 10, 11, 12, 13, 19, 20, 29, 30, 31, and 32.  
 2847 c. That part of block group 4 consisting of blocks 0, 11,  
 2848 12, and 23.  
 2849 6. That part of tract 17.02 consisting of:  
 2850 a. All of block group 1.  
 2851 b. That part of block group 2 consisting of blocks 0, 1, 2,  
 2852 3, 4, 5, 6, 7, 8, 9, 10, and 13.  
 2853 c. That part of block group 3 consisting of blocks 0, 1, 2,  
 2854 3, 4, 5, 6, 7, 8, 9, 17, and 18.  
 2855 7. That part of tract 27.02 consisting of:  
 2856 a. That part of block group 2 consisting of blocks 4, 5, 6,  
 2857 7, 8, 9, 10, 11, 12, 13, 14, 15, 16, 17, 18, 19, 20, 21, 22, 23,  
 2858 24, 25, 26, 27, 28, 29, 30, 31, 32, 33, and 34.  
 2859 8. That part of tract 27.05 consisting of:  
 2860 a. That part of block group 1 consisting of block 0.  
 2861 b. That part of block group 3 consisting of blocks 0, 1, 2,  
 2862 3, 4, and 8.  
 2863 9. That part of tract 31.00 consisting of:  
 2864 a. All of block group 1.  
 2865 b. That part of block group 2 consisting of blocks 0, 1, 2,  
 2866 3, 4, 5, 6, 7, 8, 9, 10, 11, 12, 13, 14, 23, 24, 25, and 28.  
 2867 c. That part of block group 3 consisting of blocks 8 and 9.  
 2868 10. That part of tract 34.00 consisting of:  
 2869 a. That part of block group 1 consisting of blocks 0, 1, 2,  
 2870 and 3.  
 2871 11. That part of tract 37.10 consisting of:

Page 99 of 124

CODING: Words ~~stricken~~ are deletions; words underlined are additions.

27-00002-22C

20222C\_\_

2872 a. That part of block group 3 consisting of blocks 0, 1, 2,  
 2873 3, 4, 5, 6, 7, 8, 9, 10, 11, 12, 13, 14, 15, 16, 17, 18, 19, 22,  
 2874 23, and 24.  
 2875 b. That part of block group 4 consisting of blocks 0, 1, 2,  
 2876 3, 5, and 10.  
 2877 12. That part of tract 45.00 consisting of:  
 2878 a. That part of block group 1 consisting of blocks 0, 1, 2,  
 2879 3, 4, 5, 6, 7, 9, 10, 12, 14, 16, 17, 18, 19, 20, 21, 22, 23,  
 2880 24, 25, 26, 27, 28, 29, 30, 31, 32, 33, 34, 35, 36, 37, 38, 39,  
 2881 40, 42, 43, 44, 45, 46, 47, 48, and 49.  
 2882 b. All of block group 2.  
 2883 c. All of block group 3.  
 2884 d. All of block group 4.  
 2885 e. All of block group 5.  
 2886 f. All of block group 6.  
 2887 13. That part of tract 100.26 consisting of:  
 2888 a. That part of block group 1 consisting of blocks 0, 1, 2,  
 2889 3, 4, 5, 6, 7, 8, 9, 15, 16, 17, and 18.  
 2890 14. That part of tract 9810.00 consisting of:  
 2891 a. That part of block group 1 consisting of blocks 0 and 2.  
 2892 15. That part of tract 9900.00 consisting of:  
 2893 a. That part of block group 0 consisting of blocks 1, 2,  
 2894 and 3.  
 2895 (25) District 25 is composed of:  
 2896 (a) That part of Broward County consisting of:  
 2897 1. All of tracts 430.01, 431.00, 601.21, 606.03, 606.08,  
 2898 610.01, 610.03, 610.04, 701.02, 701.03, 701.04, 702.04, 702.05,  
 2899 702.08, 702.09, 702.10, 702.11, 702.12, 702.13, 703.06, 703.12,  
 2900 703.14, 703.15, 703.16, 703.18, 703.19, 703.20, 703.23, 703.24,

Page 100 of 124

CODING: Words ~~stricken~~ are deletions; words underlined are additions.



27-00002-22C

20222C\_\_

2901 703.25, 703.26, 703.27, 703.28, 703.29, 703.30, 704.01, 704.02,  
 2902 704.03, 704.04, 704.05, 705.01, 705.03, 705.04, 706.01, 706.02,  
 2903 801.02, 801.03, 801.04, 801.05, 802.00, 804.02, 804.03, 804.05,  
 2904 804.06, 805.00, 901.02, 901.03, 901.04, 902.00, 903.01, 903.03,  
 2905 903.04, 904.01, 904.03, 904.04, 905.02, 905.03, 905.04, 906.01,  
 2906 906.02, 907.00, 908.01, 908.02, 909.00, 910.00, 911.00, 912.01,  
 2907 912.02, 913.00, 914.00, 916.01, 916.02, 917.01, 917.02, 918.02,  
 2908 918.03, 918.04, 919.01, 919.03, 919.04, 920.00, 1001.03,  
 2909 1001.04, 1001.05, 1001.06, 1001.07, 1001.08, 1002.01, 1002.03,  
 2910 1002.04, 1003.01, 1003.02, 1004.00, 1101.00, 1103.01, 1103.03,  
 2911 1103.07, 1103.08, 1103.09, 1103.11, 1103.12, 1103.13, 1103.21,  
 2912 1103.26, 1103.27, 1103.28, 1103.30, 1103.32, 1103.33, 1103.34,  
 2913 1103.37, 1103.38, 1103.39, 1103.41, 1103.44, 1103.45, 1103.46,  
 2914 1103.47, 1103.48, 1103.49, 1103.50, 1103.51, 1103.52, 1103.53,  
 2915 1103.54, 1103.55, 1103.56, 1103.57, 1103.58, 1103.59, 1103.60,  
 2916 1103.61, 1103.62, 1103.63, 1103.64, 1103.65, 1103.68, and  
 2917 1106.00.  
 2918 2. That part of tract 423.02 consisting of:  
 2919 a. That part of block group 1 consisting of blocks 11, 12,  
 2920 15, 16, 28, 29, 30, 31, 33, 34, 35, 36, 37, 38, 39, 40, and 41.  
 2921 3. That part of tract 427.00 consisting of:  
 2922 a. All of block group 2.  
 2923 b. That part of block group 4 consisting of blocks 14, 15,  
 2924 16, 17, and 18.  
 2925 4. That part of tract 428.01 consisting of:  
 2926 a. That part of block group 1 consisting of blocks 27, 28,  
 2927 and 29.  
 2928 5. That part of tract 430.02 consisting of:  
 2929 a. That part of block group 1 consisting of blocks 2, 3, 4,

Page 101 of 124

CODING: Words ~~stricken~~ are deletions; words underlined are additions.

27-00002-22C

20222C\_\_

2930 5, 7, 8, 9, 10, 11, 12, 13, 14, 15, 16, 17, 18, 19, and 20.  
 2931 b. All of block group 2.  
 2932 c. All of block group 3.  
 2933 d. All of block group 4.  
 2934 e. All of block group 5.  
 2935 f. That part of block group 6 consisting of blocks 3, 4, 5,  
 2936 7, 8, 9, 10, 11, 12, 13, 14, 15, 16, 17, 18, 19, 20, 21, 22, and  
 2937 23.  
 2938 6. That part of tract 433.01 consisting of:  
 2939 a. That part of block group 1 consisting of blocks 20 and  
 2940 24.  
 2941 b. All of block group 3.  
 2942 7. That part of tract 433.02 consisting of:  
 2943 a. All of block group 1.  
 2944 b. That part of block group 2 consisting of block 23.  
 2945 c. All of block group 3.  
 2946 8. That part of tract 601.22 consisting of:  
 2947 a. All of block group 1.  
 2948 b. That part of block group 2 consisting of blocks 8, 9,  
 2949 10, 11, 12, 13, 14, 15, 16, 17, 18, 19, 22, 23, 24, 25, 26, 27,  
 2950 28, 29, 30, 31, and 32.  
 2951 9. That part of tract 605.03 consisting of:  
 2952 a. That part of block group 1 consisting of blocks 4, 5, 6,  
 2953 7, 8, 9, 10, 11, 12, 13, 14, 15, 16, and 19.  
 2954 b. All of block group 2.  
 2955 c. All of block group 3.  
 2956 10. That part of tract 605.04 consisting of:  
 2957 a. That part of block group 3 consisting of blocks 4, 9,  
 2958 11, and 12.

Page 102 of 124

CODING: Words ~~stricken~~ are deletions; words underlined are additions.



27-00002-22C

20222C\_\_

2959 11. That part of tract 606.05 consisting of:  
2960 a. That part of block group 2 consisting of blocks 3, 4,  
2961 11, 12, 13, 14, 15, 16, 17, 21, 22, 23, 24, 25, 26, 27, 28, 29,  
2962 30, and 31.  
2963 12. That part of tract 606.09 consisting of:  
2964 a. All of block group 1.  
2965 b. That part of block group 2 consisting of blocks 2, 3, 4,  
2966 5, and 7.  
2967 c. That part of block group 3 consisting of blocks 1, 2, 3,  
2968 4, 6, 7, 8, and 9.  
2969 13. That part of tract 609.00 consisting of:  
2970 a. That part of block group 1 consisting of block 10.  
2971 b. That part of block group 2 consisting of blocks 11, 30,  
2972 31, 32, and 33.  
2973 c. All of block group 3.  
2974 14. That part of tract 611.00 consisting of:  
2975 a. All of block group 1.  
2976 b. That part of block group 2 consisting of blocks 2, 3, 4,  
2977 6, 7, 8, and 9.  
2978 c. That part of block group 3 consisting of blocks 1, 2, 3,  
2979 4, 5, 6, 7, 8, 9, 10, 11, 12, 13, and 14.  
2980 d. All of block group 4.  
2981 e. All of block group 5.  
2982 15. That part of tract 703.04 consisting of:  
2983 a. That part of block group 1 consisting of blocks 8, 9,  
2984 and 11.  
2985 b. All of block group 2.  
2986 c. All of block group 3.  
2987 d. All of block group 4.

Page 103 of 124

CODING: Words ~~stricken~~ are deletions; words underlined are additions.

27-00002-22C

20222C\_\_

2988 16. That part of tract 703.10 consisting of:  
2989 a. That part of block group 1 consisting of block 20.  
2990 b. That part of block group 2 consisting of blocks 13, 16,  
2991 17, 18, and 21.  
2992 17. That part of tract 703.11 consisting of:  
2993 a. All of block group 1.  
2994 b. That part of block group 2 consisting of blocks 1, 2, 3,  
2995 4, 5, 6, 7, 8, 9, 10, 11, and 12.  
2996 c. All of block group 3.  
2997 18. That part of tract 703.21 consisting of:  
2998 a. All of block group 1.  
2999 b. That part of block group 2 consisting of blocks 1, 2, 3,  
3000 4, 5, 6, 7, 8, 9, and 10.  
3001 c. That part of block group 3 consisting of blocks 1, 2, 3,  
3002 4, and 5.  
3003 19. That part of tract 703.31 consisting of:  
3004 a. All of block group 1.  
3005 b. That part of block group 2 consisting of blocks 0, 1, 8,  
3006 9, 10, 11, 12, 13, 14, 15, 16, 17, 18, 19, 20, 21, 22, 23, 24,  
3007 25, 26, 27, 28, 29, 30, 31, 32, 33, 34, 35, 36, 37, 38, 39, 40,  
3008 41, and 42.  
3009 20. That part of tract 915.00 consisting of:  
3010 a. That part of block group 1 consisting of blocks 0, 1, 2,  
3011 3, 4, 5, 6, 7, and 8.  
3012 b. That part of block group 2 consisting of blocks 0, 8,  
3013 and 9.  
3014 c. That part of block group 3 consisting of blocks 0, 1, 2,  
3015 4, 5, and 6.  
3016 21. That part of tract 1005.02 consisting of:

Page 104 of 124

CODING: Words ~~stricken~~ are deletions; words underlined are additions.



27-00002-22C

20222C\_\_

3017 a. All of block group 2.

3018 b. All of block group 3.

3019 22. That part of tract 1103.19 consisting of:

3020 a. That part of block group 2 consisting of blocks 11 and

3021 13.

3022 23. That part of tract 1104.04 consisting of:

3023 a. That part of block group 1 consisting of blocks 3, 4, 8,

3024 10, and 11.

3025 24. That part of tract 9800.00 consisting of:

3026 a. That part of block group 1 consisting of blocks 3, 25,

3027 26, 54, 55, 56, 66, 67, 68, 69, and 70.

3028 25. That part of tract 9900.00 consisting of:

3029 a. That part of block group 0 consisting of block 6.

3030 (26) District 26 is composed of:

3031 (a) That part of Collier County consisting of:

3032 1. All of tracts 104.11, 104.16, 104.21, 104.22, 104.23,

3033 104.24, 104.25, 104.26, 104.27, 104.28, 104.33, 104.35, 104.36,

3034 105.08, 105.11, 105.12, 105.14, 105.15, 105.16, 105.17, 105.18,

3035 105.19, 105.20, 111.07, 111.08, 111.11, 111.13, 111.14, 112.05,

3036 112.06, 112.07, 112.08, 112.09, 112.10, 112.11, 112.12, 112.14,

3037 113.03, and 113.05.

3038 2. That part of tract 104.08 consisting of:

3039 a. That part of block group 1 consisting of blocks 0, 1, 2,

3040 3, and 4.

3041 b. That part of block group 2 consisting of block 11.

3042 3. That part of tract 104.19 consisting of:

3043 a. That part of block group 1 consisting of blocks 0, 1, 2,

3044 3, 4, 5, 6, 7, 8, 9, 10, 11, 12, 13, 14, 15, 17, 18, 19, and 20.

3045 b. That part of block group 2 consisting of blocks 0, 1, 2,

Page 105 of 124

CODING: Words ~~stricken~~ are deletions; words underlined are additions.

27-00002-22C

20222C\_\_

3046 3, 4, 5, 6, 7, 8, 11, 12, 13, 14, 15, 16, 17, and 18.

3047 4. That part of tract 104.20 consisting of:

3048 a. All of block group 1.

3049 b. That part of block group 2 consisting of blocks 0, 1, 2,

3050 4, 5, 6, 7, 9, 10, 12, 13, 14, 15, 16, 17, 18, 19, 20, 21, 22,

3051 23, 24, 25, 26, 27, 28, 29, 30, and 31.

3052 c. All of block group 3.

3053 5. That part of tract 104.31 consisting of:

3054 a. That part of block group 1 consisting of blocks 7, 9,

3055 10, 11, 12, 13, and 14.

3056 6. That part of tract 105.13 consisting of:

3057 a. All of block group 1.

3058 7. That part of tract 108.01 consisting of:

3059 a. All of block group 1.

3060 b. All of block group 2.

3061 c. That part of block group 3 consisting of blocks 0, 1, 2,

3062 3, 4, 5, 6, 7, 10, 11, 12, 13, 14, 15, 16, and 17.

3063 8. That part of tract 108.04 consisting of:

3064 a. That part of block group 1 consisting of blocks 0, 1, 2,

3065 3, 4, 5, 6, 7, 8, 9, 10, 11, 12, and 16.

3066 b. That part of block group 2 consisting of blocks 0, 1, 2,

3067 3, 4, 5, 6, 7, 8, 9, 10, 13, 14, 15, 16, 17, 18, 19, 20, 21, 22,

3068 23, 26, 27, and 28.

3069 c. All of block group 3.

3070 9. That part of tract 108.06 consisting of:

3071 a. That part of block group 1 consisting of blocks 0, 1, 5,

3072 and 6.

3073 b. All of block group 2.

3074 10. That part of tract 108.07 consisting of:

Page 106 of 124

CODING: Words ~~stricken~~ are deletions; words underlined are additions.



27-00002-22C

20222C\_\_

3075 a. All of block group 1.

3076 b. All of block group 2.

3077 c. That part of block group 3 consisting of blocks 0, 1, 2,

3078 3, 4, 5, 6, 7, 8, 9, 10, and 11.

3079 d. That part of block group 4 consisting of blocks 0, 1, 2,

3080 3, 4, 5, 6, 7, 8, 9, 10, 11, 12, 13, 14, 15, 16, 17, 18, 19, 20,

3081 21, and 23.

3082 11. That part of tract 111.03 consisting of:

3083 a. That part of block group 1 consisting of blocks 0, 1, 2,

3084 3, 4, 5, 6, 7, 8, 9, 10, 11, 12, 13, 14, 15, 16, 17, 18, 19, 20,

3085 21, 22, 25, and 26.

3086 b. That part of block group 2 consisting of blocks 0, 2, 3,

3087 4, 5, 6, 7, 8, 9, 10, 11, 12, 13, 14, and 15.

3088 12. That part of tract 111.09 consisting of:

3089 a. That part of block group 1 consisting of blocks 0, 1, 2,

3090 3, 4, 5, 6, 9, 10, 11, 12, 13, 14, 15, 16, 17, 18, 19, 20, 21,

3091 22, 23, 24, 25, 26, and 29.

3092 b. That part of block group 2 consisting of blocks 0, 1, 2,

3093 3, 4, 5, 6, 7, 8, 9, 10, 11, 12, 13, 14, 15, 16, 17, 18, 19, 20,

3094 and 22.

3095 13. That part of tract 111.10 consisting of:

3096 a. That part of block group 1 consisting of blocks 0, 1, 2,

3097 3, 4, and 5.

3098 b. That part of block group 2 consisting of blocks 0, 1, 2,

3099 3, 4, 5, 6, 7, 8, 9, 10, 11, 12, 13, 14, 15, 16, 17, 18, 21, 22,

3100 23, 24, 25, and 26.

3101 14. That part of tract 111.12 consisting of:

3102 a. That part of block group 1 consisting of blocks 0, 1, 2,

3103 3, 4, 5, 6, 7, 8, 9, 11, 12, 13, 14, 15, 16, 17, 18, 19, 20, 21,

Page 107 of 124

CODING: Words ~~stricken~~ are deletions; words underlined are additions.

27-00002-22C

20222C\_\_

3104 22, 23, 25, 26, 29, 30, 33, 34, and 35.

3105 15. That part of tract 112.04 consisting of:

3106 a. All of block group 1.

3107 b. That part of block group 2 consisting of blocks 0, 1, 2,

3108 5, 6, 9, 10, 11, 12, 13, 14, 15, 16, 17, and 18.

3109 c. All of block group 3.

3110 16. That part of tract 112.13 consisting of:

3111 a. All of block group 2.

3112 b. All of block group 3.

3113 17. That part of tract 113.04 consisting of:

3114 a. All of block group 1.

3115 b. That part of block group 2 consisting of blocks 0, 1, 2,

3116 3, 5, 6, 7, 8, 11, 12, 13, 14, 16, 17, and 19.

3117 c. All of block group 3.

3118 18. That part of tract 113.06 consisting of:

3119 a. All of block group 1.

3120 b. All of block group 2.

3121 c. That part of block group 3 consisting of blocks 4, 5, 6,

3122 7, 8, 9, 10, 11, 12, 13, 14, 15, 16, 17, 18, 19, 20, 21, 22, 23,

3123 24, 25, 26, 27, 28, 29, 30, 31, 32, 33, 34, and 35.

3124 19. That part of tract 9900.00 consisting of:

3125 a. That part of block group 0 consisting of blocks 9, 10,

3126 and 11.

3127 (b) That part of Miami-Dade County consisting of:

3128 1. All of tracts 6.01, 6.02, 6.03, 6.05, 6.07, 6.09, 6.10,

3129 6.11, 6.12, 7.05, 7.10, 7.11, 7.12, 7.13, 7.14, 7.15, 7.16,

3130 7.17, 7.18, 7.19, 7.20, 8.04, 8.05, 8.06, 8.07, 8.08, 9.04,

3131 9.05, 9.06, 9.07, 9.08, 16.03, 16.05, 16.06, 16.07, 16.08,

3132 17.04, 17.05, 24.02, 24.03, 24.04, 25.01, 25.02, 26.00, 28.00,

Page 108 of 124

CODING: Words ~~stricken~~ are deletions; words underlined are additions.



27-00002-22C

20222C\_\_

3133 29.00, 30.05, 30.06, 47.01, 47.03, 47.04, 47.05, 90.39, 90.40,  
 3134 90.43, 90.44, 90.48, 90.49, 90.50, 90.56, 90.57, 90.58, 90.59,  
 3135 90.60, 90.65, 90.66, 92.00, 93.05, 93.12, 93.14, 93.15, 93.16,  
 3136 93.17, 93.18, 93.19, 93.20, 93.21, 93.22, 93.23, 93.24, 93.25,  
 3137 93.26, 93.27, 100.13, 100.15, 100.16, 100.17, 100.18, 116.01,  
 3138 116.02, 117.01, 117.02, 118.00, 119.00, 120.01, 120.02, 121.01,  
 3139 121.02, 121.03, 121.04, 121.05, 122.00, 123.01, 123.02, 124.01,  
 3140 124.02, 124.03, 125.01, 125.02, 126.01, 126.02, 127.01, 127.02,  
 3141 128.01, 128.02, 129.00, 130.00, 131.00, 132.01, 132.02, 133.01,  
 3142 133.02, 134.00, 135.00, 136.00, 137.00, 138.01, 138.02, 139.00,  
 3143 and 9811.00.  
 3144 2. That part of tract 5.05 consisting of:  
 3145 a. All of block group 1.  
 3146 b. That part of block group 2 consisting of blocks 20, 21,  
 3147 22, 23, 24, 25, 26, 27, 28, 29, 30, and 41.  
 3148 c. All of block group 3.  
 3149 3. That part of tract 5.08 consisting of:  
 3150 a. That part of block group 1 consisting of blocks 14, 25,  
 3151 26, 27, and 28.  
 3152 4. That part of tract 9.03 consisting of:  
 3153 a. That part of block group 1 consisting of blocks 5, 6, 7,  
 3154 8, 9, 10, 11, 12, 13, 14, 15, and 16.  
 3155 b. That part of block group 2 consisting of blocks 10, 11,  
 3156 12, 13, 14, 15, 16, 17, 18, 19, 20, 27, and 34.  
 3157 5. That part of tract 17.01 consisting of:  
 3158 a. All of block group 1.  
 3159 b. That part of block group 3 consisting of blocks 14, 15,  
 3160 16, 17, 18, 21, 22, 23, 24, 25, 26, 27, and 28.  
 3161 c. That part of block group 4 consisting of blocks 1, 2, 3,

Page 109 of 124

CODING: Words ~~stricken~~ are deletions; words underlined are additions.

27-00002-22C

20222C\_\_

3162 4, 5, 6, 7, 8, 9, 10, 13, 14, 15, 16, 17, 18, 19, 20, 21, 22,  
 3163 24, 25, 26, 27, 28, 29, 30, 31, 32, 33, 34, and 35.  
 3164 6. That part of tract 17.02 consisting of:  
 3165 a. That part of block group 2 consisting of blocks 11 and  
 3166 12.  
 3167 b. That part of block group 3 consisting of blocks 10, 11,  
 3168 12, 13, 14, 15, 16, 19, and 20.  
 3169 7. That part of tract 27.02 consisting of:  
 3170 a. All of block group 1.  
 3171 b. That part of block group 2 consisting of blocks 0, 1, 2,  
 3172 and 3.  
 3173 8. That part of tract 27.05 consisting of:  
 3174 a. That part of block group 1 consisting of blocks 1, 2, 3,  
 3175 4, 5, and 6.  
 3176 b. All of block group 2.  
 3177 c. That part of block group 3 consisting of blocks 5, 6,  
 3178 and 7.  
 3179 9. That part of tract 30.01 consisting of:  
 3180 a. That part of block group 1 consisting of blocks 0, 1, 2,  
 3181 3, 4, 5, 6, 7, 9, 10, 11, 12, 13, and 14.  
 3182 b. That part of block group 2 consisting of blocks 5 and 6.  
 3183 10. That part of tract 30.04 consisting of:  
 3184 a. All of block group 1.  
 3185 b. That part of block group 2 consisting of blocks 0, 1, 2,  
 3186 3, 4, 5, 6, 7, 8, 9, 14, 15, and 18.  
 3187 c. All of block group 3.  
 3188 11. That part of tract 31.00 consisting of:  
 3189 a. That part of block group 2 consisting of blocks 15 and  
 3190 16.

Page 110 of 124

CODING: Words ~~stricken~~ are deletions; words underlined are additions.



27-00002-22C

20222C\_\_

3191 b. That part of block group 3 consisting of blocks 0, 1, 2,  
 3192 3, 4, 5, 6, and 7.  
 3193 12. That part of tract 50.03 consisting of:  
 3194 a. All of block group 1.  
 3195 b. That part of block group 2 consisting of blocks 0, 1, 2,  
 3196 3, 4, 5, 6, 7, 8, 9, 11, 12, and 16.  
 3197 13. That part of tract 50.04 consisting of:  
 3198 a. That part of block group 1 consisting of blocks 0, 1, 2,  
 3199 3, 4, 5, 7, 8, 9, 10, 11, 12, and 13.  
 3200 14. That part of tract 51.02 consisting of:  
 3201 a. All of block group 2.  
 3202 15. That part of tract 51.03 consisting of:  
 3203 a. That part of block group 1 consisting of block 0.  
 3204 16. That part of tract 51.04 consisting of:  
 3205 a. All of block group 1.  
 3206 b. That part of block group 2 consisting of blocks 0, 2,  
 3207 and 3.  
 3208 c. All of block group 3.  
 3209 17. That part of tract 90.10 consisting of:  
 3210 a. That part of block group 1 consisting of blocks 0, 1, 2,  
 3211 3, 4, 5, 6, 7, 8, 9, 10, 11, 12, 13, 14, 15, 16, 17, 18, 19, 20,  
 3212 21, 22, 23, 24, 25, 26, 27, 28, 29, 30, 31, 32, 33, 34, 35, 36,  
 3213 37, 38, 39, 41, 42, 43, 44, 45, 46, 48, 49, 50, 51, 52, 53, 54,  
 3214 55, 56, 57, 58, 59, 60, 61, 65, 76, 77, 78, 79, 80, 81, 82, 83,  
 3215 84, 92, 93, 99, 100, 101, 102, 105, 108, 111, and 112.  
 3216 b. All of block group 2.  
 3217 c. That part of block group 3 consisting of blocks 0, 1, 2,  
 3218 3, 4, 5, 6, 7, 8, 9, 10, 11, 12, 13, 14, 15, 16, 17, 18, 19, 20,  
 3219 21, 22, 23, 24, 25, 26, 27, 28, 29, 30, 31, 32, 33, 34, 35, 36,

Page 111 of 124

CODING: Words ~~stricken~~ are deletions; words underlined are additions.

27-00002-22C

20222C\_\_

3220 37, 38, 39, 40, 41, 42, 43, 44, 45, 46, 47, 48, 49, 50, 51, 52,  
 3221 53, 54, 55, 56, 57, 58, 59, 60, 61, 62, 63, 64, 65, 66, 67, 68,  
 3222 69, 70, 71, 72, 73, 74, 75, 76, 77, 78, and 79.  
 3223 18. That part of tract 90.28 consisting of:  
 3224 a. That part of block group 3 consisting of block 1.  
 3225 19. That part of tract 91.02 consisting of:  
 3226 a. All of block group 1.  
 3227 b. That part of block group 2 consisting of blocks 0, 1, 2,  
 3228 3, 4, 5, 6, 7, 8, 9, 10, 11, 12, 13, 14, 15, 16, 17, 18, 19, 20,  
 3229 21, 22, 23, 24, 25, 26, 27, 28, 29, 30, 33, 34, 35, 36, 37, and  
 3230 38.  
 3231 20. That part of tract 100.26 consisting of:  
 3232 a. That part of block group 1 consisting of blocks 10, 11,  
 3233 12, 13, and 14.  
 3234 21. That part of tract 115.00 consisting of:  
 3235 a. That part of block group 3 consisting of blocks 0, 1, 2,  
 3236 3, 4, 5, 6, 7, 10, 11, 12, 13, 14, 16, 17, 43, 44, and 45.  
 3237 22. That part of tract 141.00 consisting of:  
 3238 a. That part of block group 1 consisting of blocks 0, 1, 2,  
 3239 3, 4, 5, 6, 7, 8, 9, 10, 11, 12, 13, 14, 15, 16, 17, 18, 19, 20,  
 3240 21, 22, 23, 24, 25, 34, 35, 36, 37, 38, 40, 41, 42, 43, 44, 45,  
 3241 46, and 47.  
 3242 23. That part of tract 142.00 consisting of:  
 3243 a. That part of block group 2 consisting of block 1.  
 3244 24. That part of tract 144.00 consisting of:  
 3245 a. That part of block group 3 consisting of blocks 0 and 1.  
 3246 25. That part of tract 9805.00 consisting of:  
 3247 a. That part of block group 1 consisting of blocks 0, 1, 2,  
 3248 3, 4, 5, 6, 7, 8, 9, 10, 11, 12, 13, 14, 15, 16, 17, 18, 19, 20,

Page 112 of 124

CODING: Words ~~stricken~~ are deletions; words underlined are additions.



27-00002-22C

20222C\_\_

3249 21, 22, 23, 24, 25, 26, 27, 28, 29, 30, 31, 32, 33, 34, 35, 36,  
 3250 37, 38, 39, 40, 41, 42, 43, 44, 45, 46, 47, 48, 49, 50, 51, 52,  
 3251 53, 54, 55, 56, 57, 58, 59, 60, 61, 62, 63, 64, 65, 66, 67, 68,  
 3252 69, 70, 71, 72, 73, 74, 75, 76, 77, 78, 79, 80, 81, 82, 95, 96,  
 3253 97, 98, 99, 101, 102, and 104.  
 3254 (27) District 27 is composed of:  
 3255 (a) That part of Miami-Dade County consisting of:  
 3256 1. All of tracts 36.03, 36.04, 36.05, 36.06, 36.07, 37.03,  
 3257 37.04, 37.05, 37.06, 37.07, 37.08, 37.09, 46.02, 46.05, 46.07,  
 3258 46.08, 49.01, 49.03, 49.04, 50.02, 52.01, 52.02, 53.03, 53.04,  
 3259 53.05, 53.06, 54.03, 54.05, 54.06, 54.07, 54.09, 54.10, 55.03,  
 3260 55.04, 55.05, 55.06, 56.00, 57.01, 57.05, 57.06, 57.07, 57.08,  
 3261 58.03, 58.04, 58.05, 58.06, 59.01, 59.02, 59.03, 59.04, 60.02,  
 3262 60.03, 60.04, 61.03, 61.04, 61.05, 61.06, 62.01, 62.03, 62.05,  
 3263 62.06, 63.02, 63.03, 63.04, 64.01, 64.02, 64.03, 65.01, 65.03,  
 3264 65.04, 66.03, 66.04, 66.05, 66.06, 66.07, 66.08, 67.05, 67.06,  
 3265 67.07, 67.09, 67.13, 67.14, 67.15, 67.16, 67.17, 67.18, 67.19,  
 3266 67.20, 67.21, 67.22, 68.01, 68.02, 69.01, 69.02, 70.03, 70.04,  
 3267 70.05, 70.06, 70.07, 71.01, 71.03, 71.04, 72.00, 73.00, 74.01,  
 3268 74.02, 74.03, 75.01, 75.03, 76.01, 76.03, 76.05, 76.07, 76.08,  
 3269 76.09, 76.10, 77.04, 77.05, 77.06, 77.07, 77.08, 77.09, 78.01,  
 3270 78.05, 78.06, 78.07, 78.08, 78.09, 79.01, 79.02, 80.00, 81.01,  
 3271 81.02, 82.02, 82.05, 82.06, 82.07, 82.08, 82.09, 83.05, 83.08,  
 3272 83.09, 83.10, 83.11, 83.13, 83.15, 84.09, 84.15, 84.16, 84.18,  
 3273 84.19, 84.20, 84.21, 84.22, 84.23, 84.24, 84.25, 84.26, 84.27,  
 3274 84.28, 84.29, 84.30, 84.31, 85.02, 85.03, 85.04, 86.01, 86.03,  
 3275 86.04, 87.02, 87.03, 87.04, 88.05, 88.06, 88.07, 88.08, 89.06,  
 3276 89.07, 89.08, 89.09, 89.10, 89.11, 90.14, 90.15, 90.24, 90.26,  
 3277 90.27, 90.30, 90.31, 90.51, 90.52, 90.53, 91.01, 106.04, 106.08,

Page 113 of 124

CODING: Words ~~stricken~~ are deletions; words underlined are additions.

27-00002-22C

20222C\_\_

3278 106.09, 106.10, 106.13, 106.18, 106.19, 106.20, 106.23, 106.24,  
 3279 106.25, 156.00, 4901.00, 9803.00, and 9804.00.  
 3280 2. That part of tract 30.01 consisting of:  
 3281 a. That part of block group 1 consisting of blocks 8 and  
 3282 15.  
 3283 b. That part of block group 2 consisting of blocks 0, 1, 2,  
 3284 3, 4, 7, 8, 9, 10, 11, 12, 13, 14, 15, 16, 17, 18, 19, 20, and  
 3285 21.  
 3286 c. All of block group 3.  
 3287 3. That part of tract 30.04 consisting of:  
 3288 a. That part of block group 2 consisting of blocks 10, 11,  
 3289 12, 13, 16, 17, and 19.  
 3290 4. That part of tract 31.00 consisting of:  
 3291 a. That part of block group 2 consisting of blocks 17, 18,  
 3292 19, 20, 21, 22, 26, and 27.  
 3293 5. That part of tract 34.00 consisting of:  
 3294 a. That part of block group 1 consisting of blocks 4, 5, 6,  
 3295 7, 8, 9, 10, 11, 12, 13, 14, 15, 16, 17, 18, 19, 20, 21, and 22.  
 3296 b. All of block group 2.  
 3297 c. All of block group 3.  
 3298 d. All of block group 4.  
 3299 6. That part of tract 37.10 consisting of:  
 3300 a. All of block group 1.  
 3301 b. All of block group 2.  
 3302 c. That part of block group 3 consisting of blocks 20, 21,  
 3303 25, and 26.  
 3304 d. That part of block group 4 consisting of blocks 4, 6, 7,  
 3305 8, 9, 11, 12, 13, 14, 15, and 16.  
 3306 7. That part of tract 45.00 consisting of:

Page 114 of 124

CODING: Words ~~stricken~~ are deletions; words underlined are additions.



27-00002-22C

20222C\_\_

3307 a. That part of block group 1 consisting of blocks 8, 11,  
 3308 13, 15, and 41.  
 3309 8. That part of tract 50.03 consisting of:  
 3310 a. That part of block group 2 consisting of blocks 10, 13,  
 3311 14, 15, 17, 18, 19, 20, 21, 22, 23, and 24.  
 3312 9. That part of tract 50.04 consisting of:  
 3313 a. That part of block group 1 consisting of block 6.  
 3314 b. All of block group 2.  
 3315 c. All of block group 3.  
 3316 10. That part of tract 51.02 consisting of:  
 3317 a. All of block group 1.  
 3318 b. All of block group 3.  
 3319 11. That part of tract 51.03 consisting of:  
 3320 a. That part of block group 1 consisting of blocks 1, 2, 3,  
 3321 4, 5, 6, 7, 8, 9, 10, 11, 12, 13, 14, 15, 16, and 17.  
 3322 12. That part of tract 51.04 consisting of:  
 3323 a. That part of block group 2 consisting of blocks 1, 4, 5,  
 3324 6, 7, 8, and 9.  
 3325 13. That part of tract 83.12 consisting of:  
 3326 a. All of block group 1.  
 3327 b. That part of block group 2 consisting of blocks 0, 1, 2,  
 3328 3, 4, 5, 6, 7, 8, 9, 10, 11, 12, 13, 14, 15, 16, 17, 18, 20, 21,  
 3329 22, 23, and 24.  
 3330 c. That part of block group 3 consisting of blocks 0, 1, 2,  
 3331 3, 4, 5, 6, 7, 8, 9, 10, 11, 12, 13, 14, 15, 16, 17, 18, 20, 21,  
 3332 22, 23, 24, and 25.  
 3333 14. That part of tract 83.14 consisting of:  
 3334 a. All of block group 1.  
 3335 b. That part of block group 2 consisting of blocks 0, 1, 2,

Page 115 of 124

CODING: Words ~~stricken~~ are deletions; words underlined are additions.

27-00002-22C

20222C\_\_

3336 3, and 5.  
 3337 c. All of block group 3.  
 3338 15. That part of tract 88.09 consisting of:  
 3339 a. That part of block group 1 consisting of blocks 10, 11,  
 3340 12, 13, 25, 26, and 29.  
 3341 16. That part of tract 88.10 consisting of:  
 3342 a. That part of block group 1 consisting of blocks 0, 13,  
 3343 14, 15, 16, 17, 18, 21, 22, 23, and 24.  
 3344 17. That part of tract 90.10 consisting of:  
 3345 a. That part of block group 3 consisting of block 80.  
 3346 18. That part of tract 91.02 consisting of:  
 3347 a. That part of block group 2 consisting of blocks 31, 32,  
 3348 39, 40, 41, 42, 43, 44, 45, 46, 47, 48, 49, 50, and 51.  
 3349 19. That part of tract 102.07 consisting of:  
 3350 a. That part of block group 1 consisting of blocks 0, 1, 2,  
 3351 3, 4, 5, 6, 7, 8, 9, 10, 11, 12, 13, 14, 15, 16, 17, 18, 19, 20,  
 3352 22, 23, and 24.  
 3353 20. That part of tract 102.08 consisting of:  
 3354 a. That part of block group 2 consisting of blocks 0 and  
 3355 21.  
 3356 21. That part of tract 106.26 consisting of:  
 3357 a. That part of block group 2 consisting of blocks 0, 1, 2,  
 3358 3, 4, 5, 6, 7, 8, 25, and 26.  
 3359 22. That part of tract 192.00 consisting of:  
 3360 a. That part of block group 2 consisting of block 5.  
 3361 23. That part of tract 193.01 consisting of:  
 3362 a. That part of block group 1 consisting of blocks 0, 12,  
 3363 13, and 14.  
 3364 24. That part of tract 193.02 consisting of:

Page 116 of 124

CODING: Words ~~stricken~~ are deletions; words underlined are additions.



27-00002-22C

20222C\_\_

3365 a. That part of block group 3 consisting of block 0.  
 3366 25. That part of tract 194.02 consisting of:  
 3367 a. That part of block group 2 consisting of blocks 0 and  
 3368 64.  
 3369 26. That part of tract 202.00 consisting of:  
 3370 a. That part of block group 4 consisting of block 3.  
 3371 27. That part of tract 203.00 consisting of:  
 3372 a. That part of block group 1 consisting of block 0.  
 3373 28. That part of tract 9801.00 consisting of:  
 3374 a. That part of block group 1 consisting of blocks 0, 1,  
 3375 and 2.  
 3376 29. That part of tract 9805.00 consisting of:  
 3377 a. That part of block group 1 consisting of blocks 83, 84,  
 3378 85, 86, 87, 88, 89, 90, 91, 92, 93, 94, 100, and 103.  
 3379 30. That part of tract 9806.00 consisting of:  
 3380 a. That part of block group 1 consisting of blocks 0, 1, 2,  
 3381 3, 4, 5, 6, 7, 8, 9, 15, 16, 18, and 19.  
 3382 31. That part of tract 9810.00 consisting of:  
 3383 a. That part of block group 1 consisting of blocks 1, 3, 4,  
 3384 5, 6, 7, 8, 9, 10, 11, 12, 13, 14, 15, 16, 17, 18, 19, 20, 21,  
 3385 22, 23, 24, 25, 26, 27, 28, 29, 30, 31, 32, and 33.  
 3386 32. That part of tract 9900.00 consisting of:  
 3387 a. That part of block group 0 consisting of blocks 4, 5, 6,  
 3388 7, 8, 9, 10, 11, 12, 13, 14, 15, 16, 17, 18, 19, 20, 21, 22, 23,  
 3389 24, 25, 28, 29, 30, and 33.  
 3390 (28) District 28 is composed of:  
 3391 (a) All of Monroe County.  
 3392 (b) That part of Miami-Dade County consisting of:  
 3393 1. All of tracts 89.04, 90.20, 90.21, 90.22, 90.29, 90.54,

Page 117 of 124

CODING: Words ~~stricken~~ are deletions; words underlined are additions.

27-00002-22C

20222C\_\_

3394 90.55, 90.61, 90.62, 90.63, 90.64, 101.93, 101.98, 102.01,  
 3395 102.05, 102.09, 102.11, 102.12, 102.13, 102.14, 103.01, 103.02,  
 3396 103.03, 104.00, 105.01, 105.02, 106.21, 106.22, 107.05, 107.06,  
 3397 107.07, 107.08, 107.09, 107.10, 108.03, 108.04, 108.05, 108.06,  
 3398 109.00, 110.03, 110.08, 110.09, 110.10, 110.11, 110.12, 110.13,  
 3399 110.14, 110.15, 111.03, 111.04, 111.05, 111.06, 112.03, 112.04,  
 3400 112.05, 112.06, 113.01, 113.02, 114.05, 114.06, 114.07, 114.08,  
 3401 114.09, 114.10, 114.11, 114.12, 143.00, 145.00, 146.01, 146.02,  
 3402 147.01, 147.02, 148.00, 149.00, 150.01, 150.02, 151.01, 151.02,  
 3403 151.03, 152.01, 152.02, 153.00, 154.00, 155.01, 155.02, 157.00,  
 3404 158.00, 159.00, 160.00, 161.00, 162.00, 163.00, 164.01, 164.02,  
 3405 165.01, 165.02, 166.00, 167.00, 168.00, 169.00, 170.00, 171.01,  
 3406 171.02, 172.00, 173.00, 174.01, 174.02, 175.00, 176.00, 177.00,  
 3407 178.00, 179.01, 179.02, 180.01, 180.02, 180.03, 181.00, 182.00,  
 3408 183.00, 184.00, 185.00, 186.01, 186.02, 187.00, 188.01, 188.02,  
 3409 188.03, 189.01, 189.02, 190.00, 191.00, 194.01, 195.01, 195.02,  
 3410 196.00, 197.00, 198.01, 198.02, 199.01, 199.02, 200.01, 200.02,  
 3411 201.00, 9802.00, 9807.00, 9809.00, 9812.00, and 9813.00.  
 3412 2. That part of tract 83.12 consisting of:  
 3413 a. That part of block group 2 consisting of block 19.  
 3414 b. That part of block group 3 consisting of block 19.  
 3415 3. That part of tract 83.14 consisting of:  
 3416 a. That part of block group 2 consisting of block 4.  
 3417 4. That part of tract 88.09 consisting of:  
 3418 a. That part of block group 1 consisting of blocks 0, 1, 2,  
 3419 3, 4, 5, 6, 7, 8, 9, 14, 15, 16, 17, 18, 19, 20, 21, 22, 23, 24,  
 3420 27, and 28.  
 3421 b. All of block group 2.  
 3422 5. That part of tract 88.10 consisting of:

Page 118 of 124

CODING: Words ~~stricken~~ are deletions; words underlined are additions.



27-00002-22C

20222C\_\_

3423 a. That part of block group 1 consisting of blocks 1, 2, 3,  
 3424 4, 5, 6, 7, 8, 9, 10, 11, 12, 19, and 20.  
 3425 b. All of block group 2.  
 3426 6. That part of tract 90.10 consisting of:  
 3427 a. That part of block group 1 consisting of blocks 40, 47,  
 3428 62, 63, 64, 66, 67, 68, 69, 70, 71, 72, 73, 74, 75, 85, 86, 87,  
 3429 88, 89, 90, 91, 94, 95, 96, 97, 98, 103, 104, 106, 107, 109, and  
 3430 110.  
 3431 7. That part of tract 90.28 consisting of:  
 3432 a. All of block group 1.  
 3433 b. All of block group 2.  
 3434 c. That part of block group 3 consisting of blocks 0, 2, 3,  
 3435 4, 5, 6, 7, 8, 9, 10, 11, 12, and 13.  
 3436 8. That part of tract 102.07 consisting of:  
 3437 a. That part of block group 1 consisting of block 21.  
 3438 b. All of block group 2.  
 3439 9. That part of tract 102.08 consisting of:  
 3440 a. All of block group 1.  
 3441 b. That part of block group 2 consisting of blocks 1, 2, 3,  
 3442 4, 5, 6, 7, 8, 9, 10, 11, 12, 13, 14, 15, 16, 17, 18, 19, 20,  
 3443 22, 23, 24, 25, 26, 27, 28, 29, 30, 31, 32, 33, and 34.  
 3444 c. All of block group 3.  
 3445 10. That part of tract 106.26 consisting of:  
 3446 a. All of block group 1.  
 3447 b. That part of block group 2 consisting of blocks 9, 10,  
 3448 11, 12, 13, 14, 15, 16, 17, 18, 19, 20, 21, 22, 23, and 24.  
 3449 11. That part of tract 115.00 consisting of:  
 3450 a. All of block group 1.  
 3451 b. All of block group 2.

Page 119 of 124

CODING: Words ~~stricken~~ are deletions; words underlined are additions.

27-00002-22C

20222C\_\_

3452 c. That part of block group 3 consisting of blocks 8, 9,  
 3453 15, 18, 19, 20, 21, 22, 23, 24, 25, 26, 27, 28, 29, 30, 31, 32,  
 3454 33, 34, 35, 36, 37, 38, 39, 40, 41, 42, 46, 47, 48, 49, 50, 51,  
 3455 52, 53, 54, 55, 56, 57, 58, 59, 60, 61, 62, 63, 64, 65, 66, 67,  
 3456 68, 69, 70, 71, 72, 73, 74, 75, 76, 77, 78, 79, 80, 81, 82, 83,  
 3457 84, 85, 86, 87, 88, 89, 90, 91, 92, 93, 94, 95, 96, 97, 98, 99,  
 3458 100, 101, 102, 103, 104, 105, 106, 107, 108, 109, 110, 111, 112,  
 3459 113, 114, 115, 116, 117, 118, 119, 120, 121, 122, 123, 124, 125,  
 3460 126, 127, 128, 129, 130, 131, 132, 133, 134, 135, 136, 137, 138,  
 3461 139, 140, 141, 142, 143, 144, 145, 146, 147, 148, 149, 150, 151,  
 3462 152, 153, 154, 155, and 156.  
 3463 d. All of block group 4.  
 3464 e. All of block group 5.  
 3465 f. All of block group 6.  
 3466 12. That part of tract 141.00 consisting of:  
 3467 a. That part of block group 1 consisting of blocks 26, 27,  
 3468 28, 29, 30, 31, 32, 33, and 39.  
 3469 13. That part of tract 142.00 consisting of:  
 3470 a. All of block group 1.  
 3471 b. That part of block group 2 consisting of blocks 0, 2, 3,  
 3472 4, 5, 6, 7, 8, 9, 10, 11, and 12.  
 3473 c. All of block group 3.  
 3474 14. That part of tract 144.00 consisting of:  
 3475 a. All of block group 1.  
 3476 b. All of block group 2.  
 3477 c. That part of block group 3 consisting of blocks 2, 3, 4,  
 3478 5, 6, 7, 8, 9, 10, 11, 12, 13, 14, 15, 16, 17, and 18.  
 3479 15. That part of tract 192.00 consisting of:  
 3480 a. All of block group 1.

Page 120 of 124

CODING: Words ~~stricken~~ are deletions; words underlined are additions.



27-00002-22C

20222C\_\_

3481 b. That part of block group 2 consisting of blocks 0, 1, 2,  
 3482 3, 4, 6, 7, 8, 9, 10, 11, and 12.  
 3483 c. All of block group 3.  
 3484 16. That part of tract 193.01 consisting of:  
 3485 a. That part of block group 1 consisting of blocks 1, 2, 3,  
 3486 4, 5, 6, 7, 8, 9, 10, and 11.  
 3487 17. That part of tract 193.02 consisting of:  
 3488 a. All of block group 1.  
 3489 b. All of block group 2.  
 3490 c. That part of block group 3 consisting of blocks 1, 2, 3,  
 3491 4, 5, 6, 7, and 8.  
 3492 18. That part of tract 194.02 consisting of:  
 3493 a. All of block group 1.  
 3494 b. That part of block group 2 consisting of blocks 1, 2, 3,  
 3495 4, 5, 6, 7, 8, 9, 10, 11, 12, 13, 14, 15, 16, 17, 18, 19, 20,  
 3496 21, 22, 23, 24, 25, 26, 27, 28, 29, 30, 31, 32, 33, 34, 35, 36,  
 3497 37, 38, 39, 40, 41, 42, 43, 44, 45, 46, 47, 48, 49, 50, 51, 52,  
 3498 53, 54, 55, 56, 57, 58, 59, 60, 61, 62, 63, 65, and 66.  
 3499 19. That part of tract 202.00 consisting of:  
 3500 a. All of block group 1.  
 3501 b. All of block group 2.  
 3502 c. All of block group 3.  
 3503 d. That part of block group 4 consisting of blocks 0, 1, 2,  
 3504 4, 5, 6, 7, 8, 9, 10, 11, 12, 13, 14, and 15.  
 3505 20. That part of tract 203.00 consisting of:  
 3506 a. That part of block group 1 consisting of blocks 1, 2, 3,  
 3507 4, 5, 6, 7, 8, 9, 10, 11, 12, 13, 14, 15, 16, 17, 18, and 19.  
 3508 b. All of block group 2.  
 3509 c. All of block group 3.

Page 121 of 124

CODING: Words ~~stricken~~ are deletions; words underlined are additions.

27-00002-22C

20222C\_\_

3510 21. That part of tract 9801.00 consisting of:  
 3511 a. That part of block group 1 consisting of blocks 3, 4, 5,  
 3512 6, 7, 8, 9, 10, 11, 12, 13, 14, 15, 16, 17, 18, 19, 20, and 21.  
 3513 22. That part of tract 9806.00 consisting of:  
 3514 a. That part of block group 1 consisting of blocks 10, 11,  
 3515 12, 13, 14, and 17.  
 3516 23. That part of tract 9900.00 consisting of:  
 3517 a. That part of block group 0 consisting of blocks 26, 27,  
 3518 31, 32, 34, 35, 36, 37, and 38.  
 3519 Section 3. Section 8.0111, Florida Statutes, is amended to  
 3520 read:  
 3521 8.0111 Inclusion of unlisted territory in contiguous  
 3522 districts.—Any portion of the state which is not stated in this  
 3523 chapter as being included in any district described in this  
 3524 chapter but which is entirely surrounded by a district shall be  
 3525 deemed to be included within the surrounding district. Any  
 3526 portion of the state which is not included in any district  
 3527 described in this chapter and which is not entirely surrounded  
 3528 by a district shall be included within that district contiguous  
 3529 to such portion that contains the least population per  
 3530 representative according to the United States Decennial Census  
 3531 of 2020 ~~2010~~; however, if every district contiguous to such  
 3532 portion has an equal population, such portion shall be included  
 3533 within the lowest-numbered district that is contiguous to such  
 3534 portion.  
 3535 Section 4. Section 8.031, Florida Statutes, is reenacted to  
 3536 read:  
 3537 8.031 Election of representatives to Congress.—The  
 3538 districts named in s. 8.0002 constitute and form the

Page 122 of 124

CODING: Words ~~stricken~~ are deletions; words underlined are additions.



27-00002-22C

20222C\_\_

congressional districts of the state, and a representative to the Congress shall be selected in and for each of the congressional districts as provided by law.

Section 5. Effective upon becoming a law, section 8.051, Florida Statutes, is created to read:

8.051 Electronic maps to serve as the official maps of congressional districts; availability.—

(1) Geographical information systems maps and block equivalency files representing the boundaries of congressional districts described in this act shall serve as the official maps of the congressional districts of the state. In the event of any conflict between the descriptions of districts set forth in this act, geographical information systems maps, or block equivalency files, the descriptions in the block equivalency files shall prevail.

(2) Within 10 days after the effective date of this act, the geographical information systems maps and block equivalency files representing the boundaries of the congressional districts described in this act shall be made available to the public by the Office of Economic and Demographic Research.

Section 6. Section 8.0611, Florida Statutes, is reenacted to read:

8.0611 Severability.—If any provision of this chapter is held invalid with respect to any person or circumstance, or if any congressional district established in this chapter is held invalid, the invalidity does not affect other provisions or applications of the chapter or any other districts established in this chapter which can be given effect without the invalid provision or application, and to this end the provisions of this

Page 123 of 124

CODING: Words ~~stricken~~ are deletions; words underlined are additions.

27-00002-22C

20222C\_\_

chapter are severable.

Section 7. Effective upon becoming a law, section 8.07, Florida Statutes, is amended to read:

8.07 Applicability.—The congressional districts prescribed in s. 8.0002 apply with respect to the qualification, nomination, and election to the office of representative to the Congress of the United States in the primary and general elections held in 2022 ~~2012~~ and thereafter.

Section 8. Effective upon becoming a law, sections 8.08, 8.081, 8.082, 8.083, 8.084, 8.085, 8.086, 8.087, and 8.088, Florida Statutes, are repealed.

Section 9. Except as otherwise expressly provided in this act and except for this section, which shall take effect upon this act becoming a law, this act shall take effect upon the expiration of the terms of the representatives to the United States House of Representatives serving on the date that this act becomes a law.

Page 124 of 124

CODING: Words ~~stricken~~ are deletions; words underlined are additions.



# SB 2-C Congressional Plan 0109

J. ALEX KELLY

EXECUTIVE OFFICE  
OF THE GOVERNOR

4.19.22



# Comparing SB 2-C Plan 0109 to SB 102 Primary Plan 8019

---

## DISTRICTS IDENTICAL IN PLANS 8019 & 0109

10 Districts Identical:

- ☐ 1-2 (Panhandle)
- ☐ 20-25 (Southeast)
- ☐ 27-28 (Southeast)

## IMPROVEMENTS IN PLAN 8019

18 Districts Improved:

- ☐ 3-19
- ☐ 26 (Southwestern portions)



# Comparing SB 2-C Plan 0109 to SB 102 Primary Plan 8019

---

- ❑ Starting with the Legislature's Primary Plan 8019:
  - ❑ Maintained the same number of performing majority-minority districts.
  - ❑ Maintained the Legislature's Panhandle districts.
  - ❑ Maintained the Legislature's Southeast districts.
  - ❑ Addressed federal constitutional concerns by using the EOG's Northeast districts (w/ minor improvements).
  - ❑ Tier 2 improvements through a compromise (hybrid of the Legislature's and EOG's plans) for Gulf Coast counties, stretching from Citrus to Lee counties and impacting some inland counties.
  - ❑ Tier 2 improvements by returning to concepts from the House Congressional Redistricting Subcommittee's Central Florida in Plan 8011, with inclusion of one concept from the Senate's Plan 8060.
  - ❑ Tier 2 improvements to boundaries by eliminating EOG's adherence to Census Designated Places and adopting the Legislature's Tier 2 focus on use of roadways and waterways.



# Tier 2 Comparing SB 2-C Plan 0109 to SB 102 Primary Plan 8019

---

## SB 102 PRIMARY PLAN 8019

### ☐ Counties Kept Whole: 49

#### ☐ 18 counties split 48 ways

#### ☐ Differences:

- ☐ Where there are differences in county splits, 7 counties split 17 ways (Citrus, Collier, Hillsborough, Marion, Polk, Sarasota, Volusia)
- ☐ FL's 7 largest counties split 24 ways (Broward, Duval, Hillsborough, Miami-Dade, Orange, Palm Beach, Pinellas)

## SB 2-C PLAN 0109

### ☐ Counties Kept Whole: 50

#### ☐ 17 counties split 46 ways

#### ☐ Differences:

- ☐ Where there are differences in county splits, 7 counties split 16 ways (Citrus, Collier, Hillsborough, Marion, Polk, Sarasota, Volusia)
- ☐ FL's 7 largest counties split 23 ways (Broward, Duval, Hillsborough, Miami-Dade, Orange, Palm Beach, Pinellas)



# Tier 2 Comparing SB 2-C Plan 0109 to SB 102 Primary Plan 8019

---

## SB 102 PRIMARY PLAN 8019

- ☐ Boundaries: 87.50% use of Tier 2 boundaries
- ☐ Therefore: 12.50% Non-Geo/Pol boundary lines

## SB 2-C PLAN 0109

- ☐ Boundaries: 88.50% use of Tier 2 boundaries
- ☐ Therefore: 11.50% Non-Geo/Pol boundary lines



# Tier 2 Comparing SB 2-C Plan 0109 to SB 102 Primary Plan 8019

---

## SB 102 PRIMARY PLAN 8019

### ☐ Compactness:

- ☐ Reock: 0.48
- ☐ Area/Convex Hull: 0.82
- ☐ Polsby Popper: 0.42
- ☐ Least mathematically compact CD 4's Polsby Popper is 0.17 (below 0.20)

## SB 2-C PLAN 0109

### ☐ Compactness:

- ☐ Reock: 0.47
- ☐ Area/Convex Hull: 0.81
- ☐ Polsby Popper: 0.43
- ☐ Only Plan w/ all CDs > 0.20 Reock & Polsby Popper
- ☐ Improved visual compactness for several CDs



# Tier 2 Comparing SB 2-C Plan 0109 to SB 102 Primary Plan 8019

---

## SB 102 PRIMARY PLAN 8019

### ☐ City Splits: 16

#### ☐ Differences:

- ☐ Cape Coral (Lee) – split in 2 CDs
- ☐ Plant City (Hillsborough) – split in 2 CDs
- ☐ Port Orange (Volusia) – split in 2 CDs
- ☐ Lakeland (Polk) – whole
- ☐ Longboat Key (Manatee & Sarasota) – whole
- ☐ St. Petersburg (Pinellas) – whole

## SB 2-C PLAN 0109

### ☐ City Splits: 16

#### ☐ Differences:

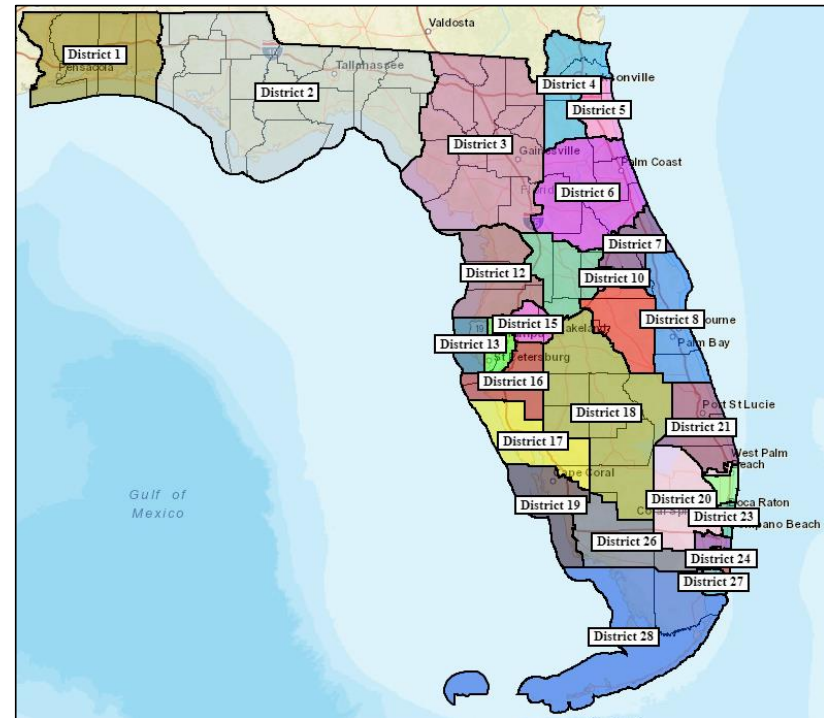
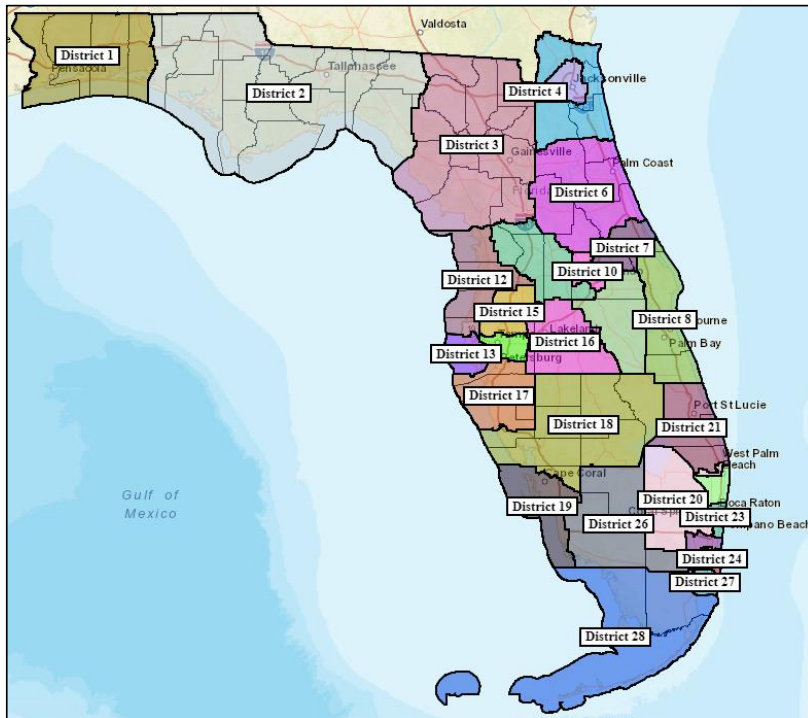
- ☐ Cape Coral (Lee) – whole
- ☐ Plant City (Hillsborough) – whole
- ☐ Port Orange (Volusia) – whole
- ☐ Lakeland (Polk) – split in 2 CDs
- ☐ Longboat Key (Manatee & Sarasota) – split in 2 CDs (due to keeping Sarasota County whole)
- ☐ St. Petersburg (Pinellas) – split in 2 CDs



# Statewide

SB 102 PRIMARY PLAN 8019

SB 2-C PLAN 0109

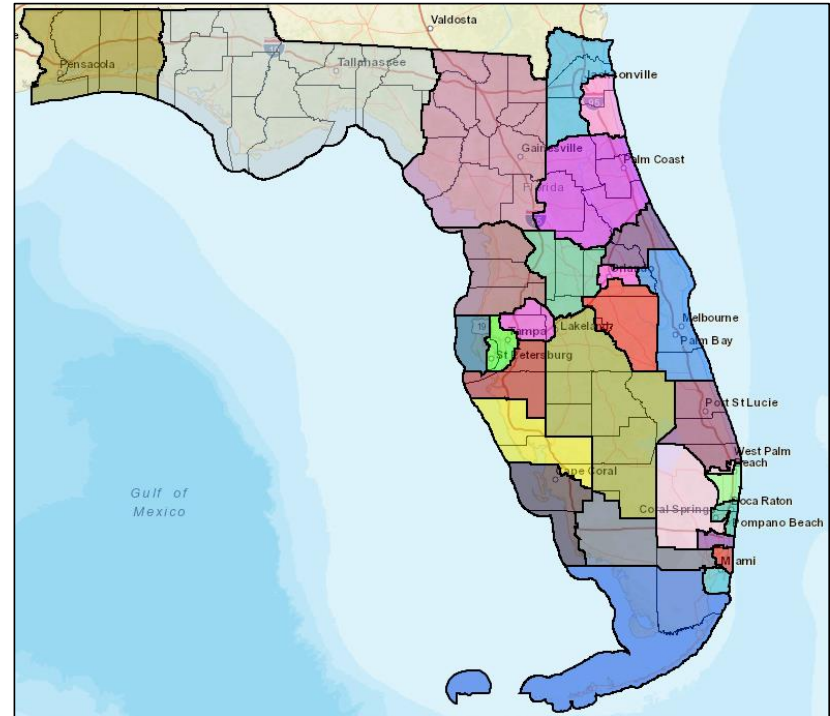
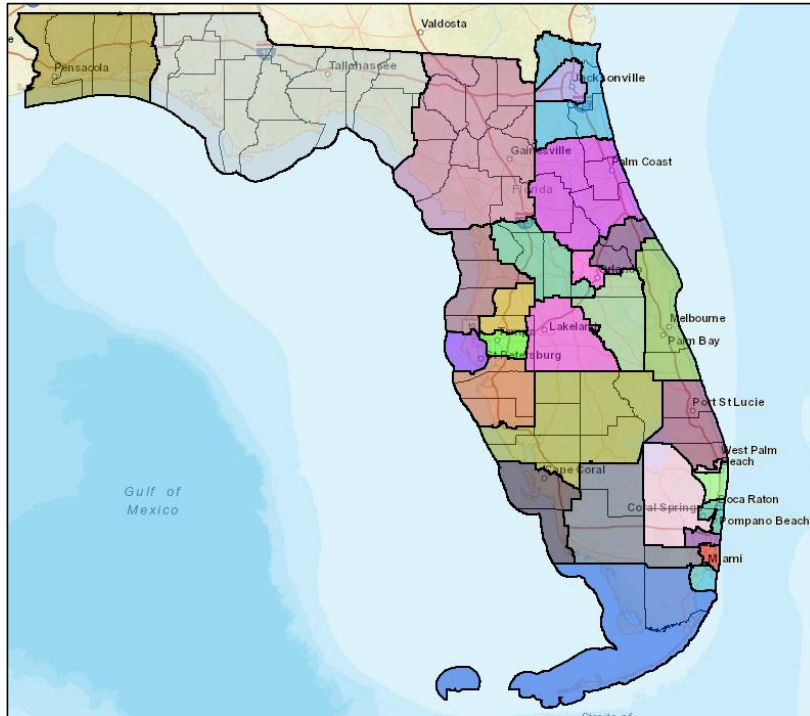




# Statewide Without District Labels

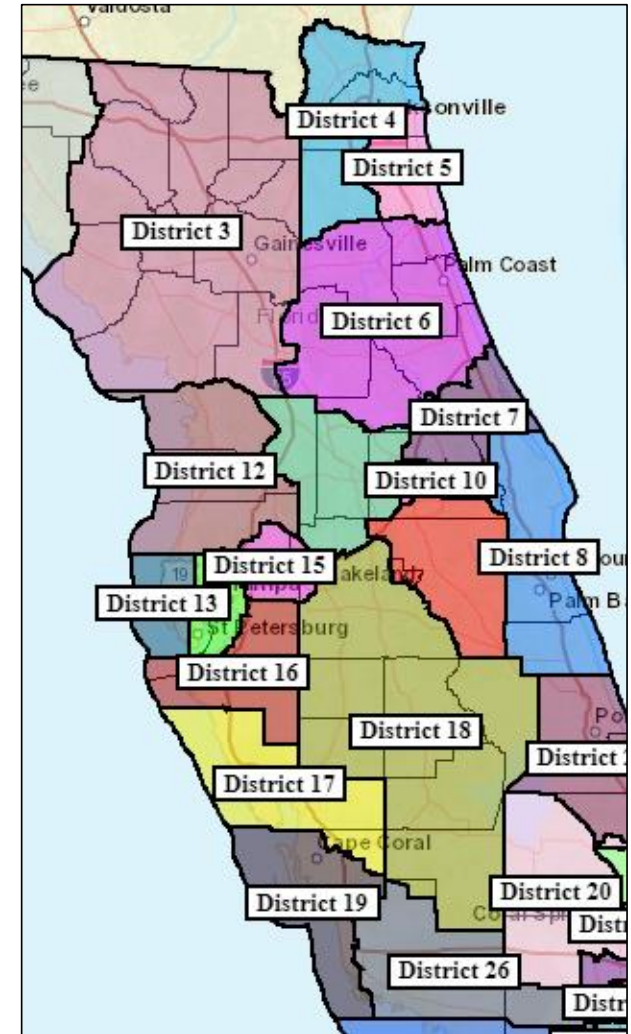
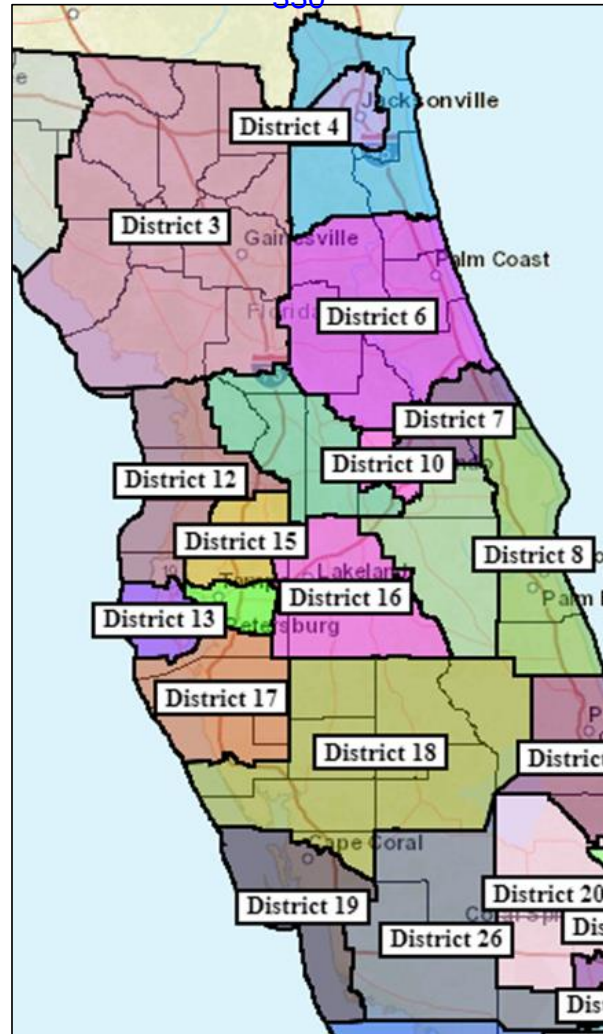
SB 102 PRIMARY PLAN 8019

SB 2-C PLAN 0109





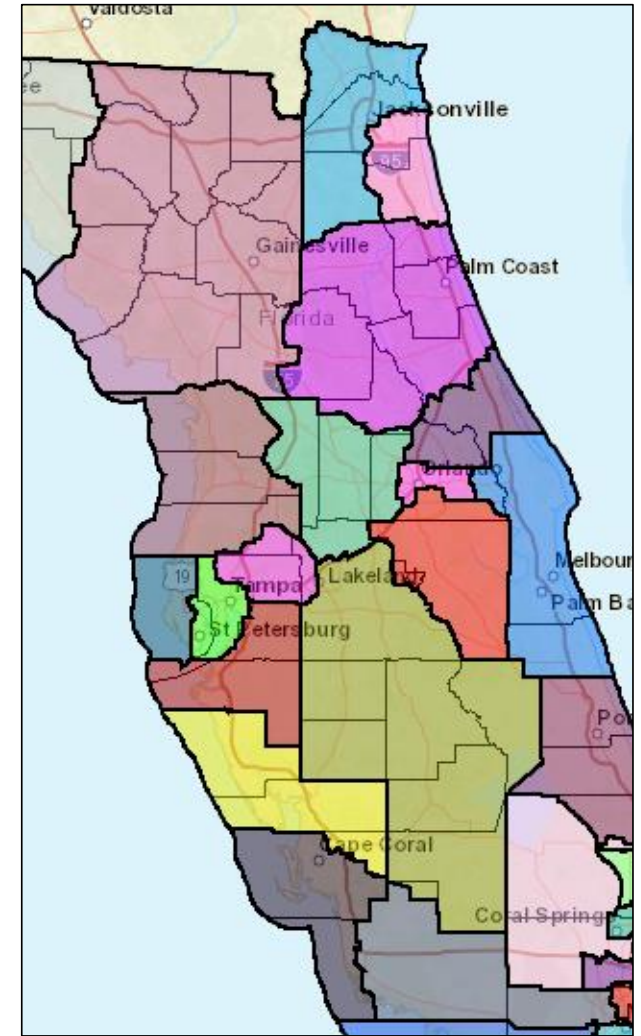
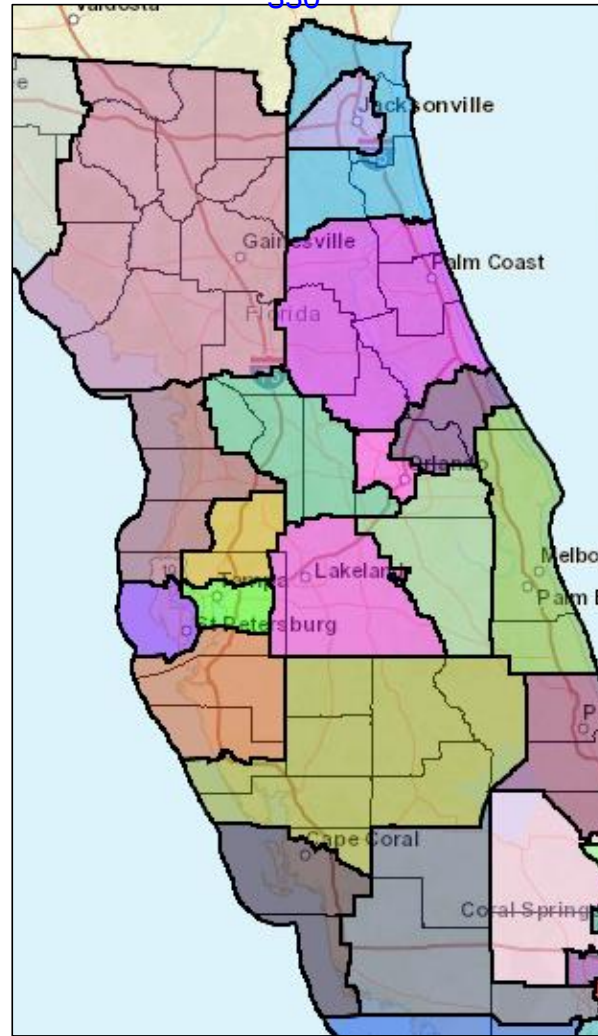
# Focusing on the 18 Districts with Changes





# Focusing on the 18 Districts with Changes

Without District Labels

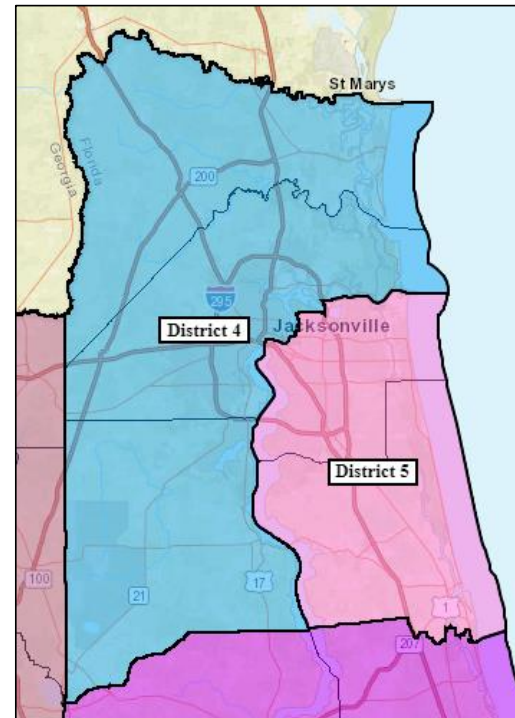
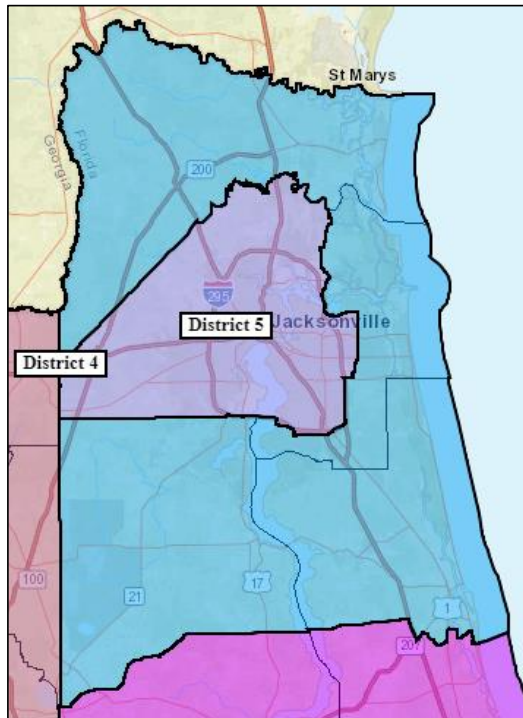




# Districts 4-5

SB 102 PRIMARY PLAN 8019

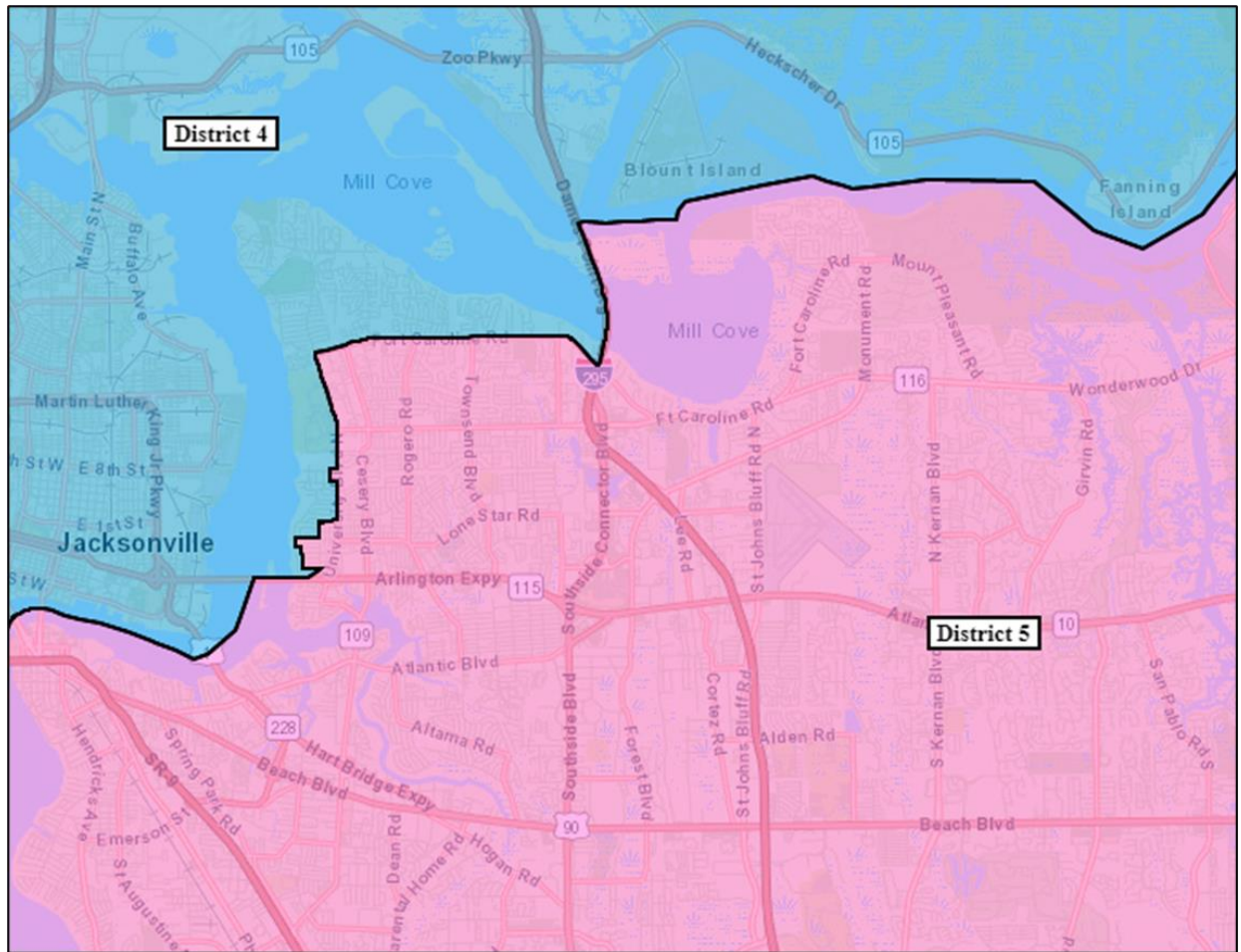
SB 2-C PLAN 0109





# SB 2-C Plan 0109

Districts 4-5

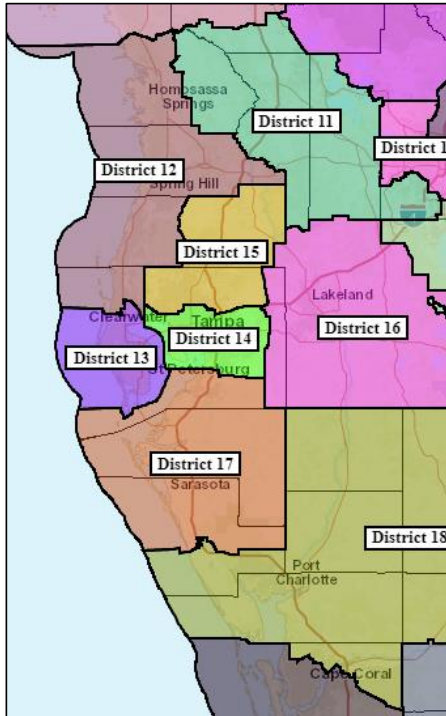




# Districts 11-18

SB 102 PRIMARY PLAN 8019

SB 2-C PLAN 0109

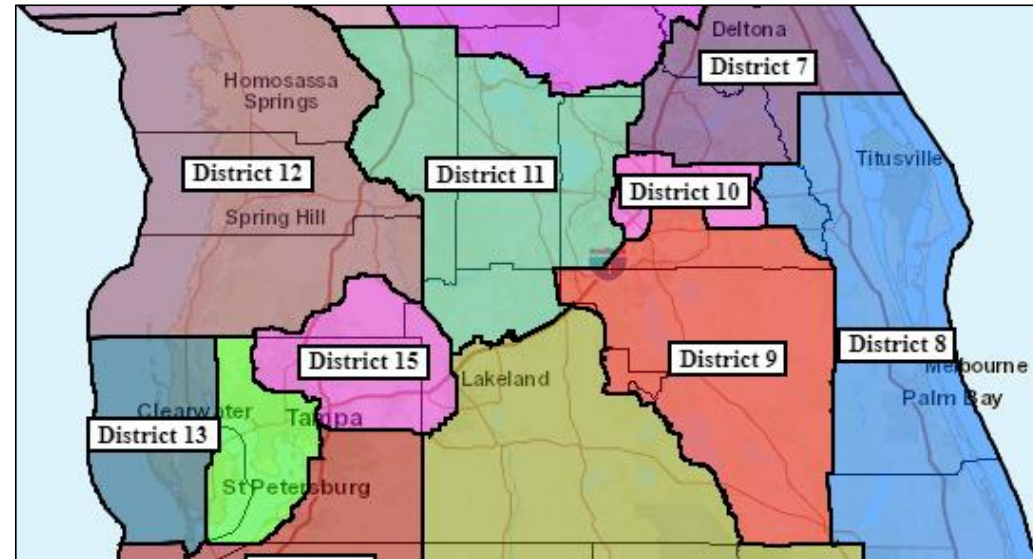
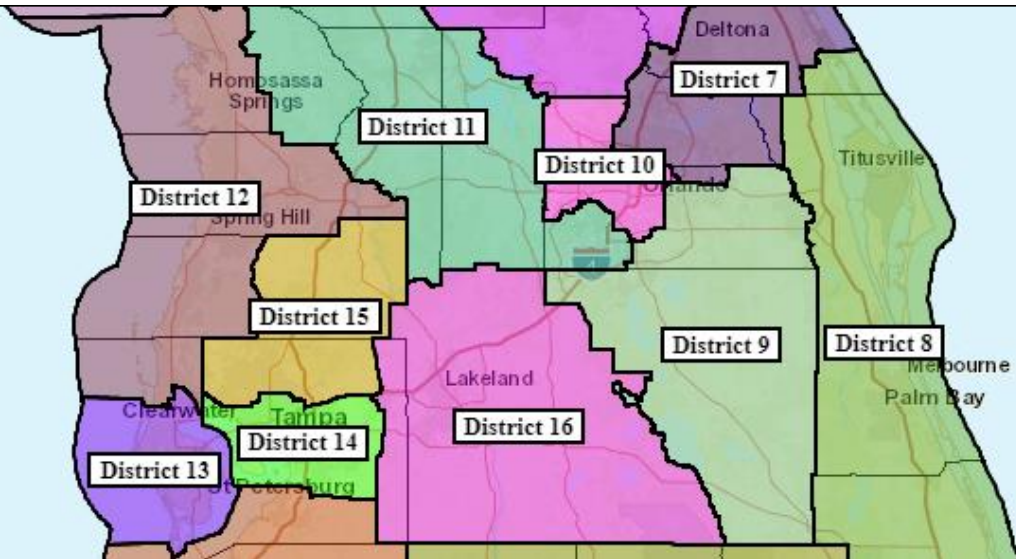




# The I-4 Corridor and Tier 2 Improvements

SB 102 PRIMARY PLAN 8019

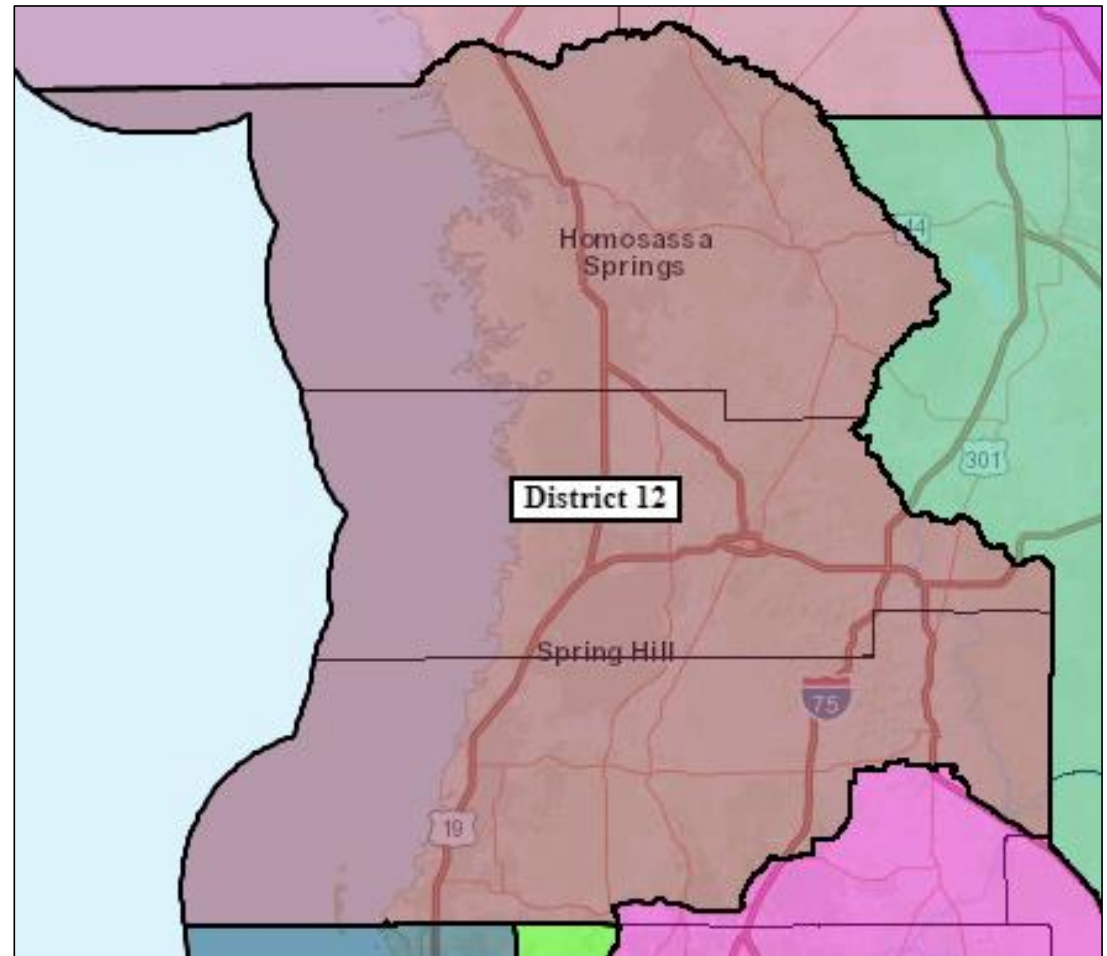
SB 2-C PLAN 0109





# SB 2-C Plan 0109

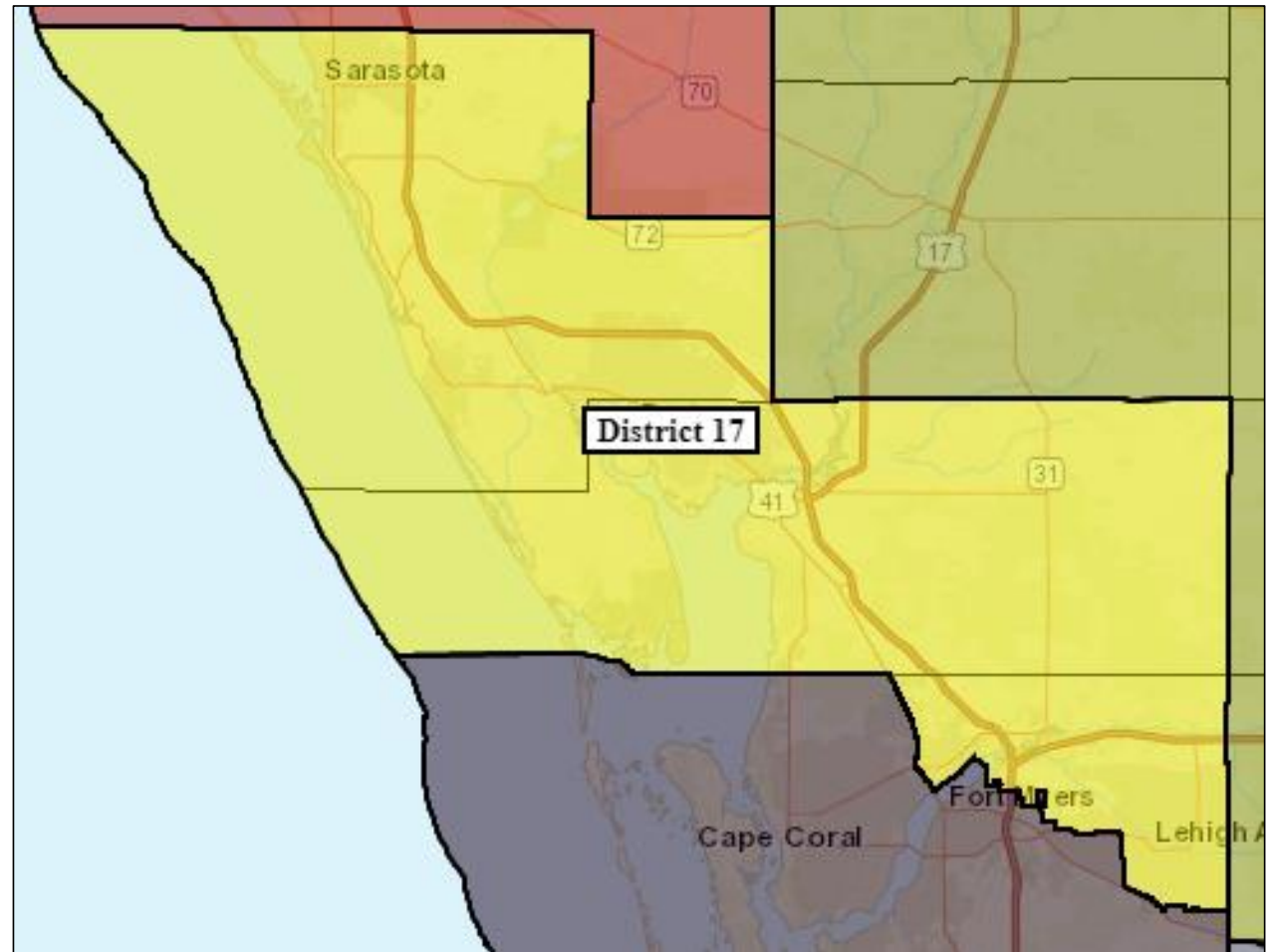
District 12





# SB 2-C Plan 0109

District 17





# SB 2-C Plan 0109

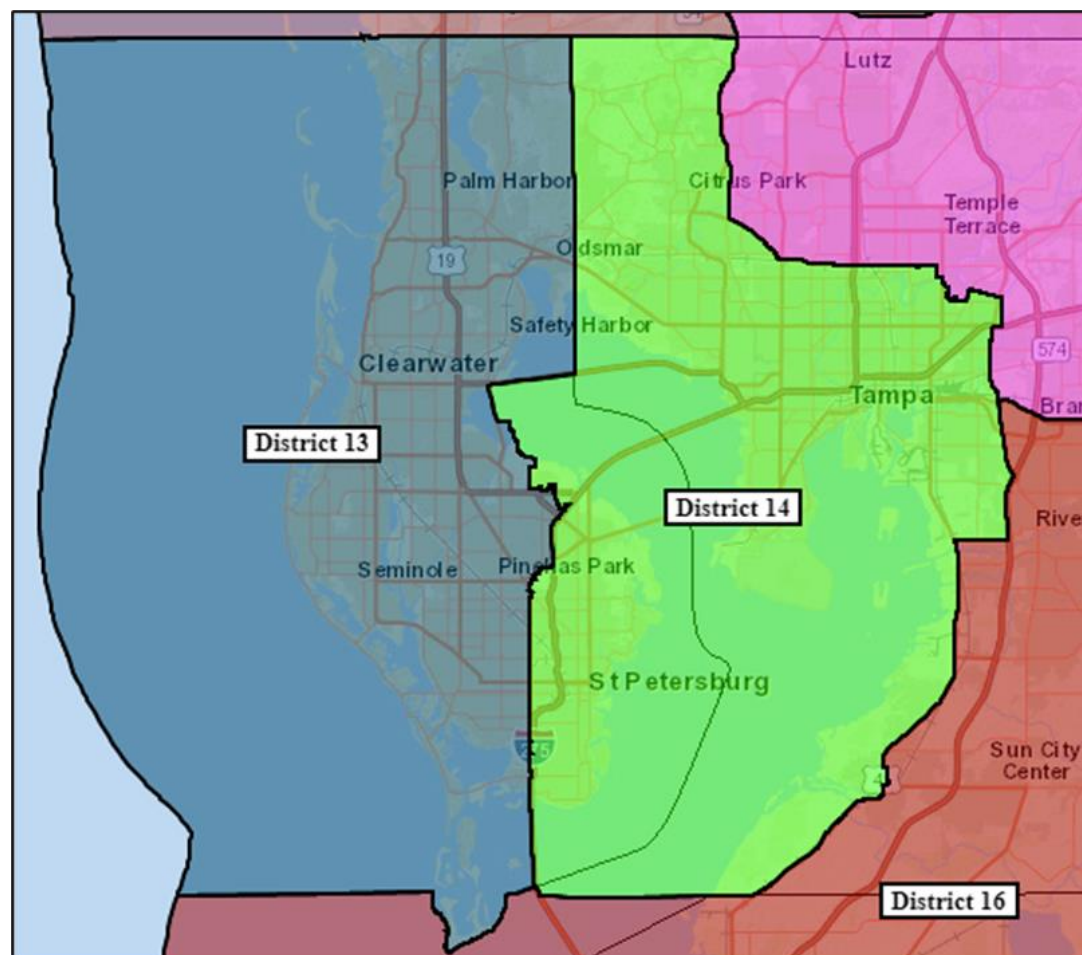
Districts 13-16





# SB 2-C Plan 0109

Districts 13-16

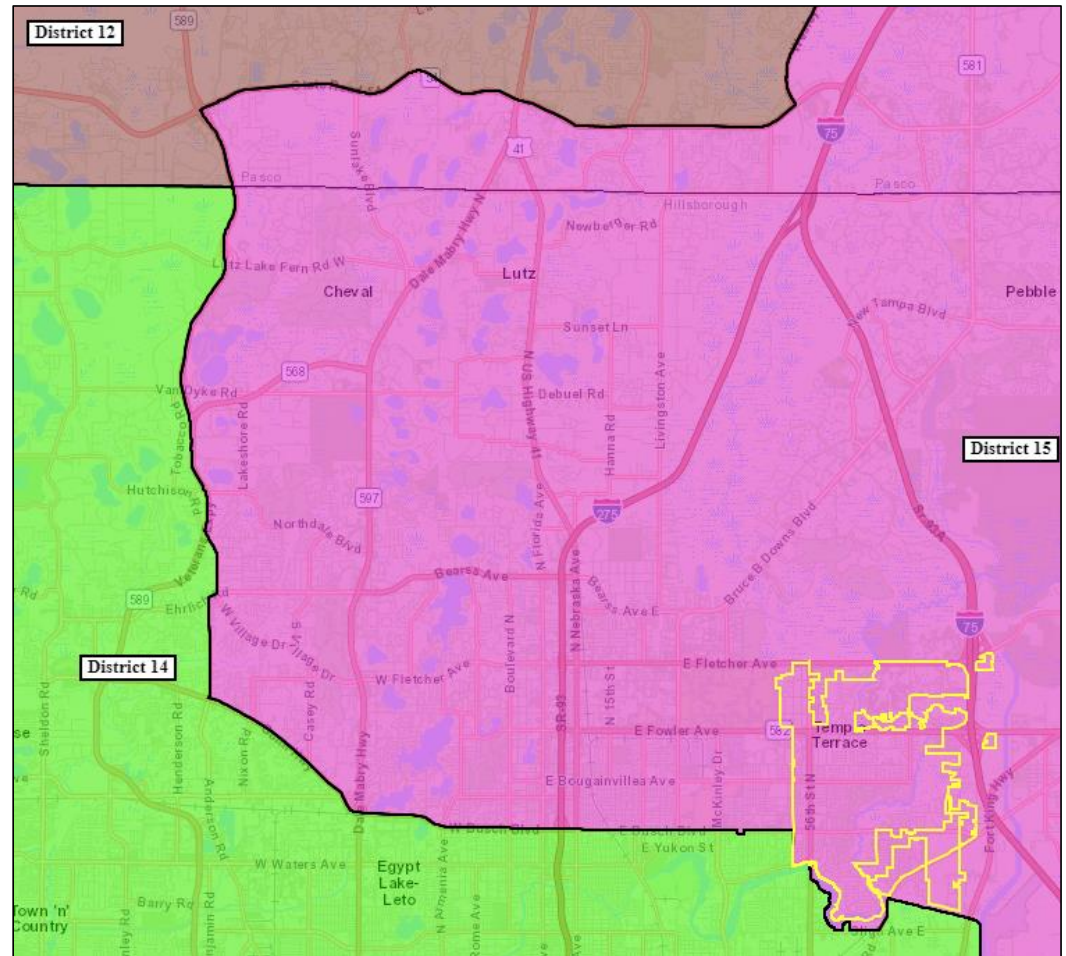




# SB 2-C Plan 0109

Districts 12, 14-15

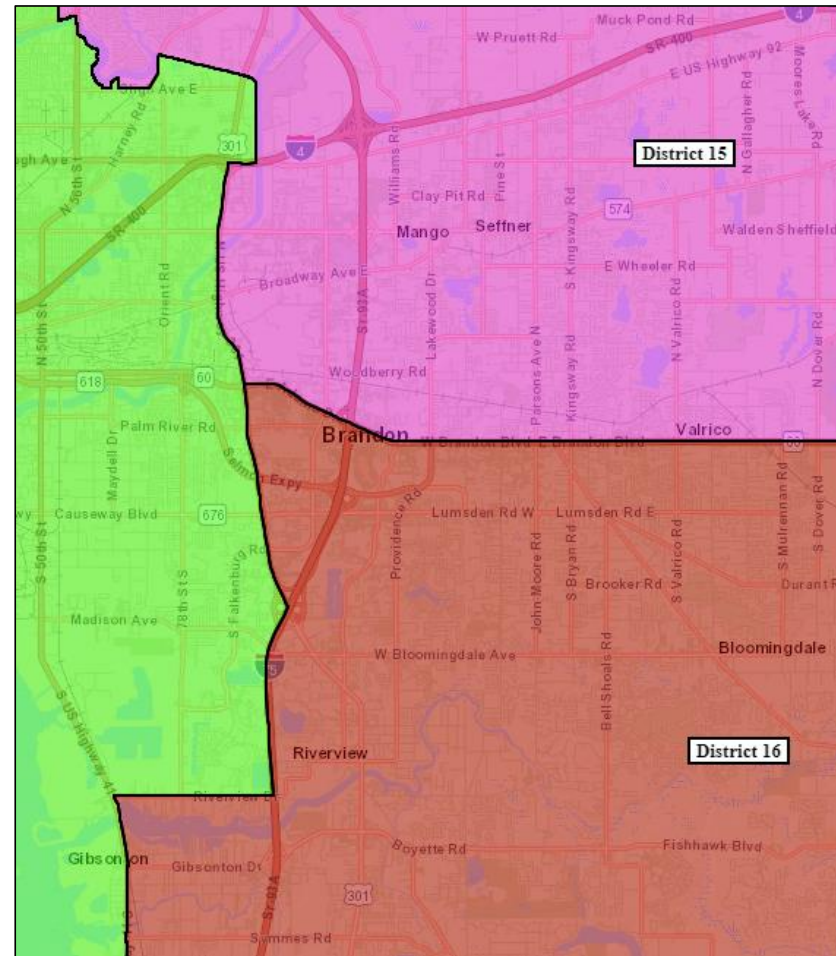
Temple Terrace is highlighted





# SB 2-C Plan 0109

Districts 14-16

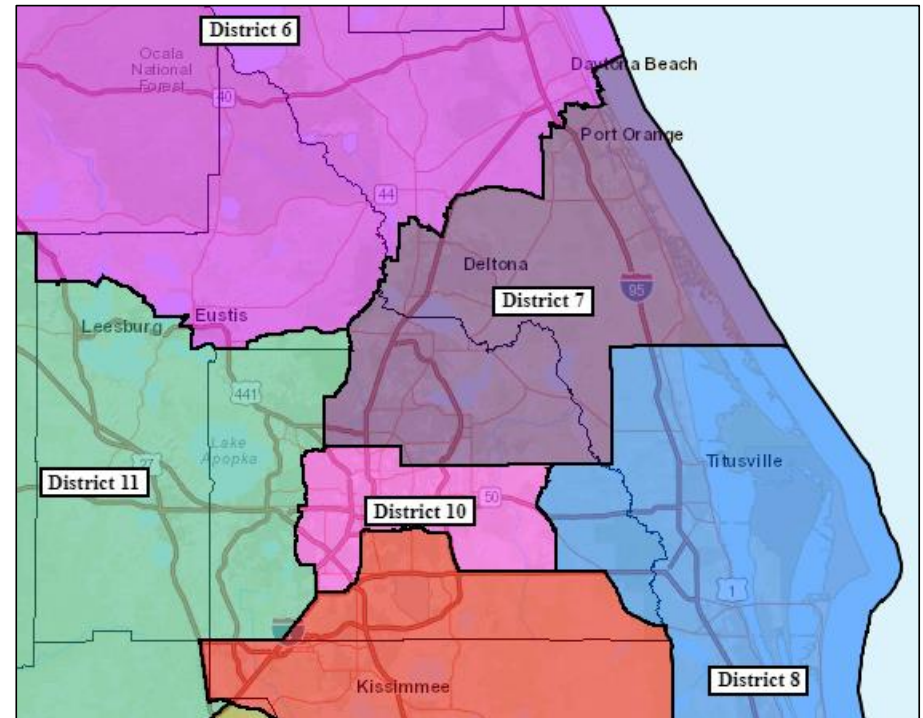
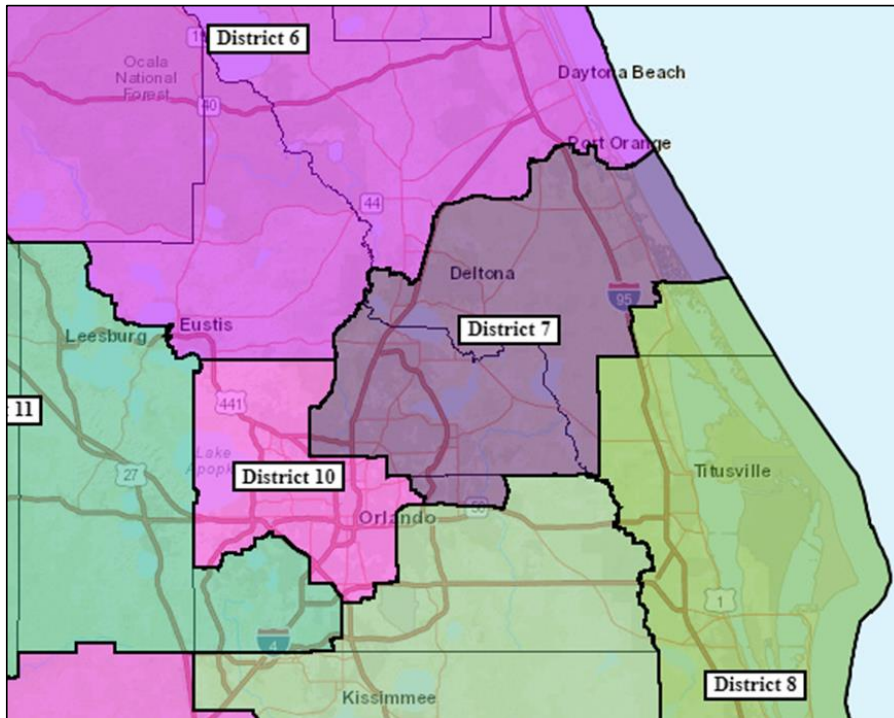




# Districts 6-11

SB 102 PRIMARY PLAN 8019

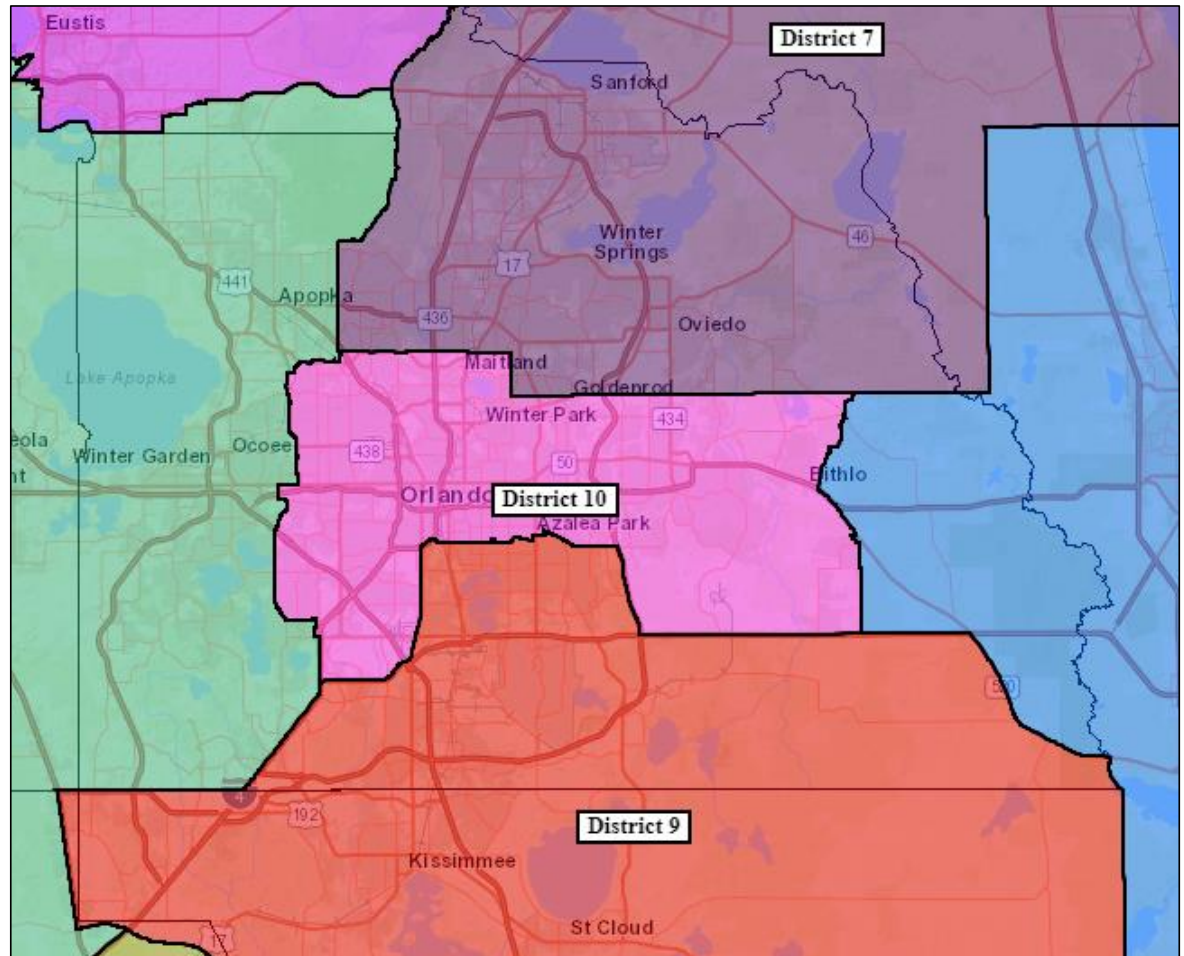
SB 2-C PLAN 0109





# SB 2-C Plan 0109

Districts 7-11

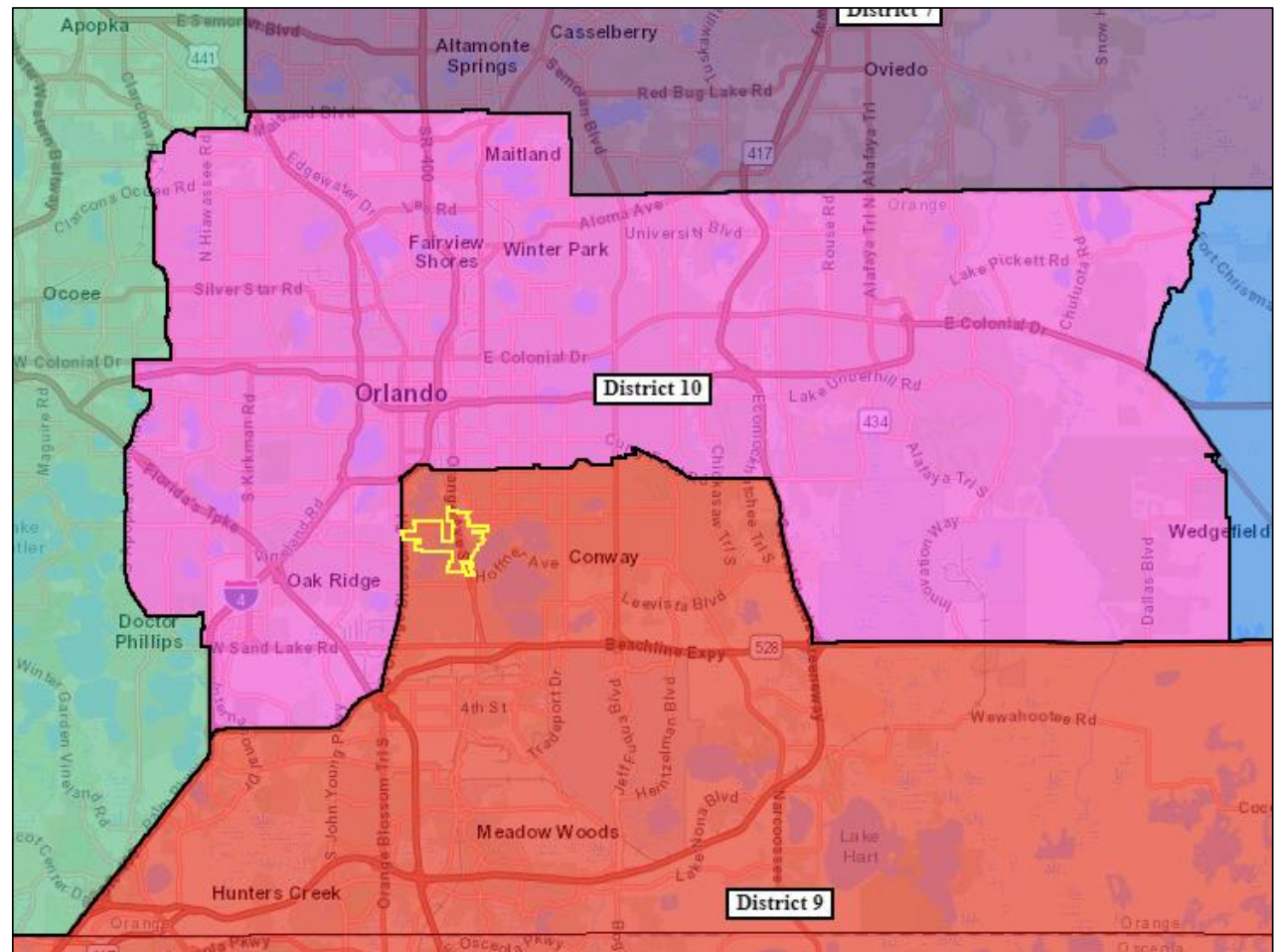




# SB 2-C Plan 0109

Districts 7-11

Edgewood is highlighted

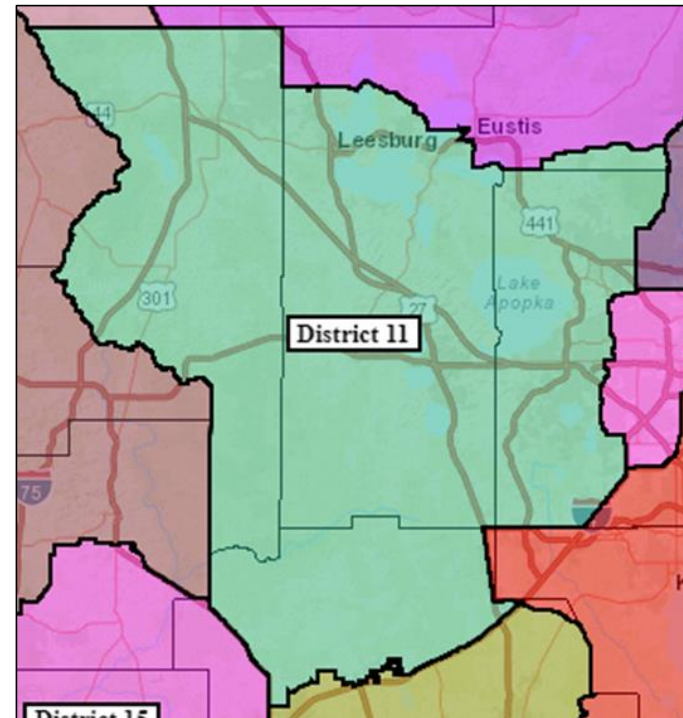
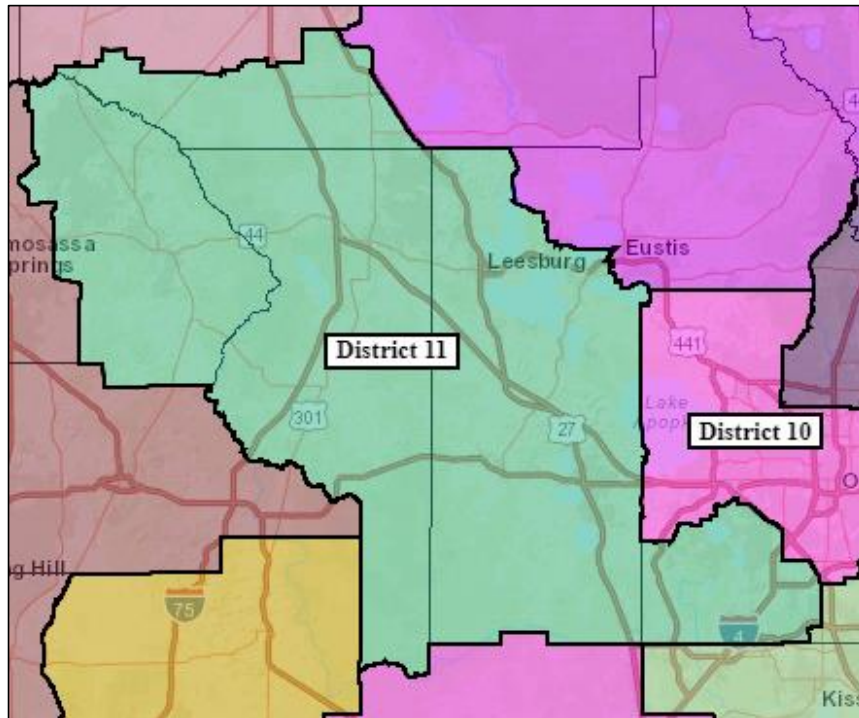




# Districts 6, 10-12

SB 102 PRIMARY PLAN 8019

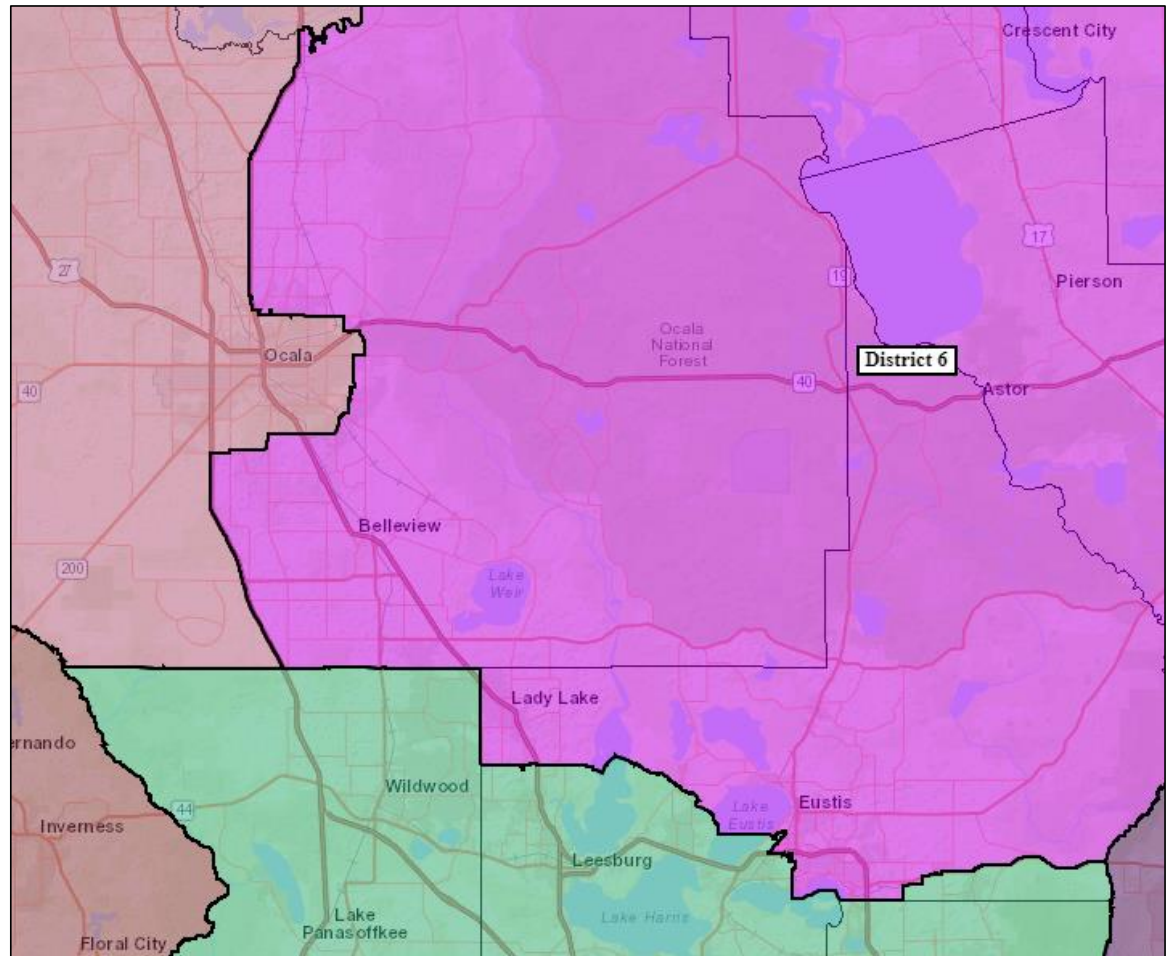
SB 2-C PLAN 0109





# SB 2-C Plan 0109

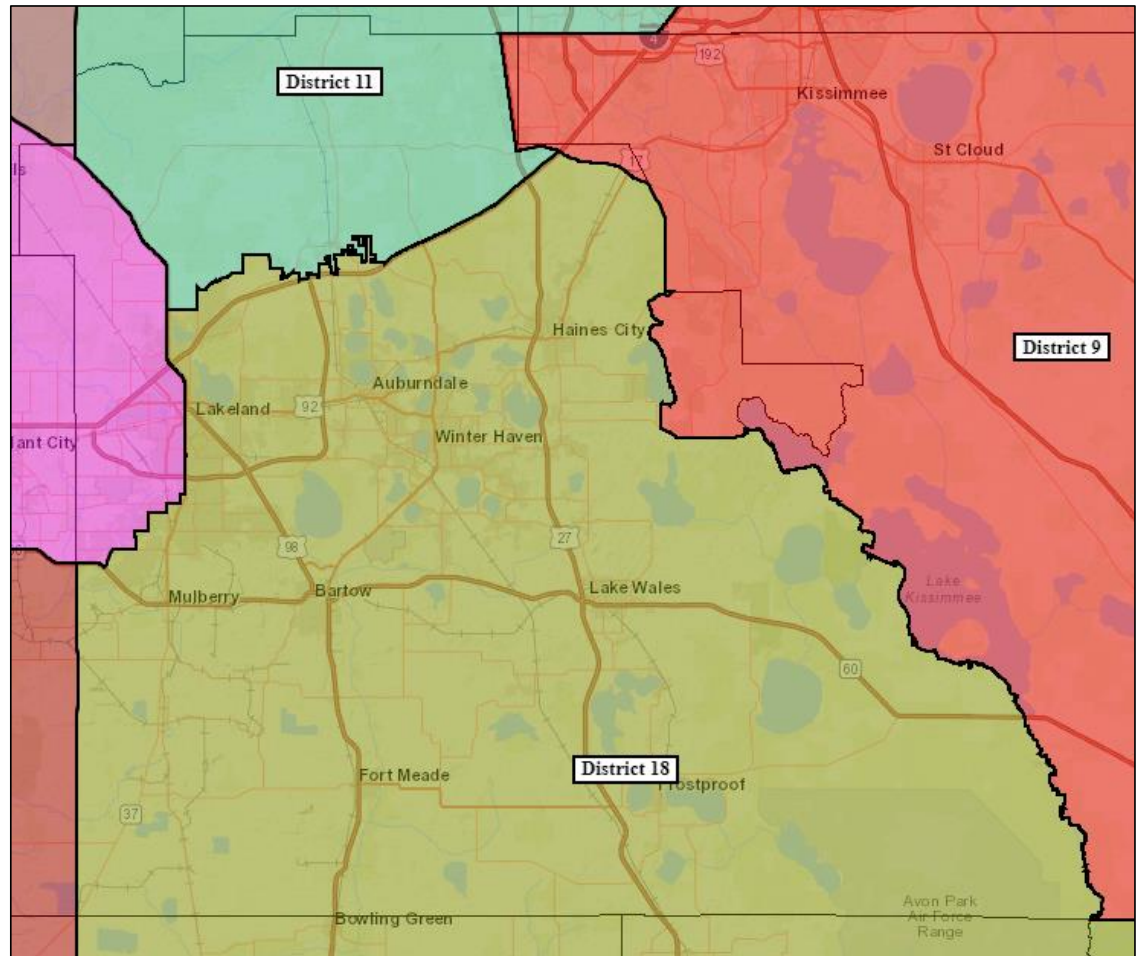
Districts 3, 6, 11





# SB 2-C Plan 0109

Districts 9, 11, 15, 18

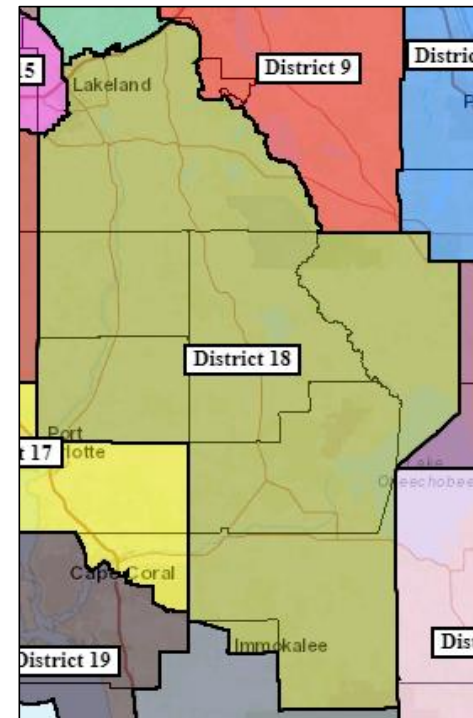
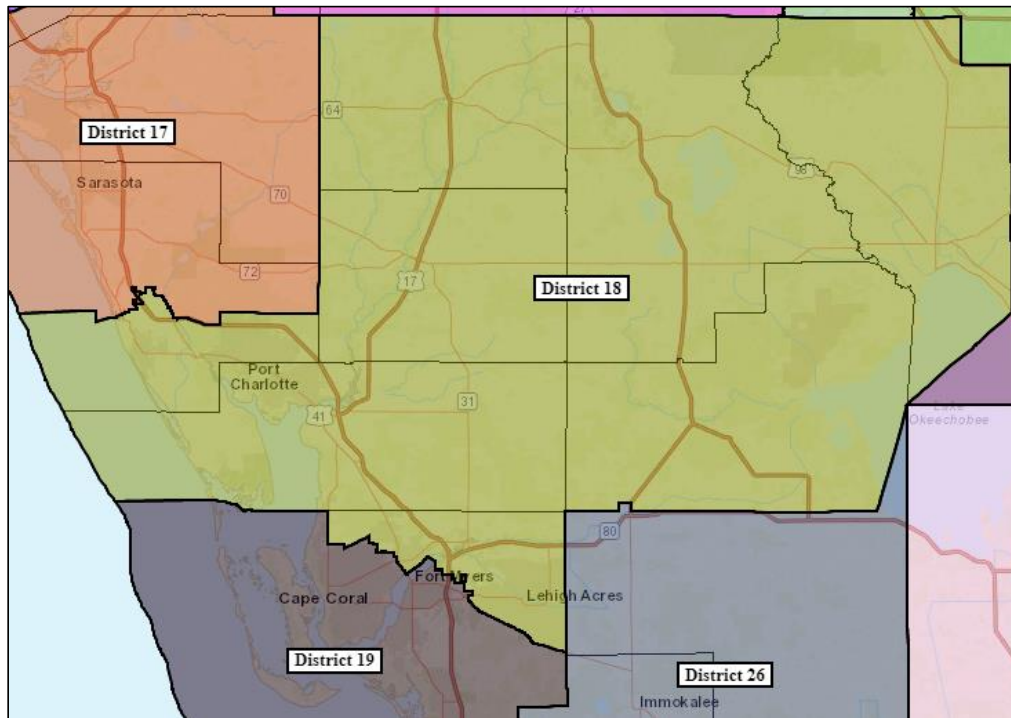




# Districts 17-19, 26

SB 102 PRIMARY PLAN 8019

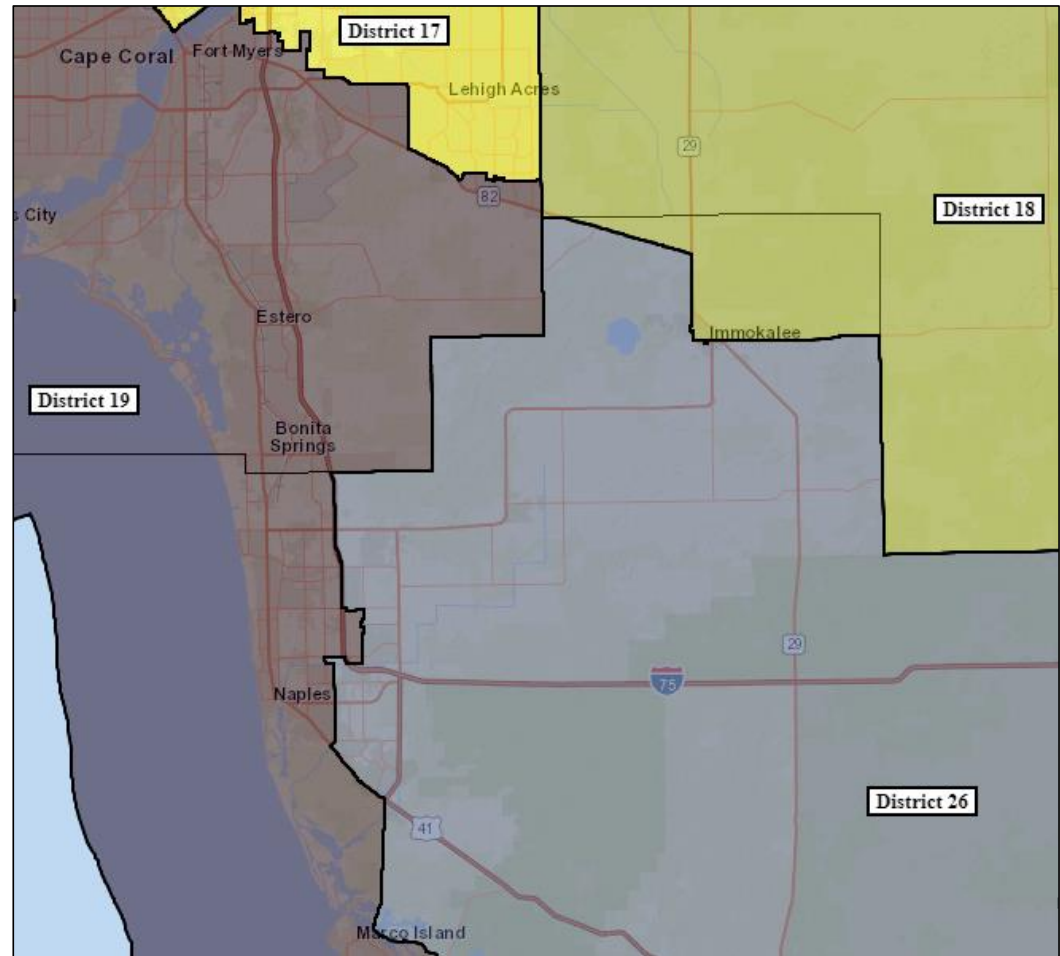
SB 2-C PLAN 0109





# SB 2-C Plan 0109

Districts 17-19, 26







**RON DeSANTIS**  
GOVERNOR

March 29, 2022

Secretary Laurel Lee  
Secretary of State  
R.A. Gray Building  
500 South Bronough Street  
Tallahassee, Florida 32399

FILED  
2022 MAR 29 AM 11:58  
OFFICE OF THE SECRETARY OF STATE  
TALLAHASSEE, FL

Dear Secretary Lee:

By the authority vested in me as Governor of the State of Florida, under the provisions of Article III, Section 8 of the Constitution of Florida, I do hereby veto and transmit my objection to **CS/SB 102**, enacted during the 124th Session of the Legislature of Florida, during Regular Session 2022 and entitled:

**An act relating to establishing the congressional districts of the state**

As presented in both the primary and secondary maps enacted by the Legislature, Congressional District 5 violates the Equal Protection Clause of the Fourteenth Amendment to the U.S. Constitution for the reasons set forth in the attached memorandum. Although I understand the Legislature's desire to comply with the Florida Constitution, the Legislature is not absolved of its duty to comply with the U.S. Constitution. Where the U.S. and Florida Constitutions conflict, the U.S. Constitution must prevail.

Accordingly, I withhold my approval of **CS/SB 102** and do hereby veto the same.

Sincerely,

A large, stylized blue ink signature of Ron DeSantis, consisting of a large 'R' followed by a series of loops and a final 'S'.

Ron DeSantis  
Governor





RON DESANTIS  
GOVERNOR

# Office of the Governor

THE CAPITOL  
TALLAHASSEE, FLORIDA 32399-0001

www.flgov.com  
850-717-9418

## MEMORANDUM

**To:** Ron DeSantis, Governor of Florida

**From:** Ryan Newman, General Counsel, Executive Office of the Governor

**Date:** March 29, 2022

**Re:** Constitutionality of CS/SB 102, An Act Relating to Establishing the Congressional Districts of the State

Congressional District 5 in both the primary and secondary maps enacted by the Legislature violates the Equal Protection Clause of the Fourteenth Amendment to the U.S. Constitution because it assigns voters primarily on the basis of race but is not narrowly tailored to achieve a compelling state interest.

"Just as the State may not, absent extraordinary justification, segregate citizens on the basis of race in its public parks, buses, golf courses, beaches, and schools," the U.S. Supreme Court has made clear that the State also "may not separate its citizens into different voting districts on the basis of race." *Miller v. Johnson*, 515 U.S. 900, 911 (1995) (internal citations omitted). "When the State assigns voters on the basis of race," the Court explained, "it engages in the offensive and demeaning assumption that voters of a particular race, because of their race, 'think alike, share the same political interests, and will prefer the same candidates at the polls.'" *Id.* at 911-12 (quoting *Shaw v. Reno*, 509 U.S. 630, 647 (1993)).

For these reasons, the Court has interpreted the Equal Protection Clause of the Fourteenth Amendment to the U.S. Constitution to prohibit state legislatures from using race as the "predominant factor motivating [their] decision to place a significant number of voters within or without a particular district," *id.* at 916, unless they can prove that their "race-based sorting of voters serves a 'compelling interest' and is 'narrowly tailored' to that end," *Cooper v. Harris*, 137 S. Ct. 1455, 1464 (2017) (citation omitted). That race was the predominant factor motivating a legislature's line-drawing decision can be shown "either through circumstantial evidence of a district's shape and demographics or more direct evidence going to legislative purpose." *Miller*, 515 U.S. at 916.



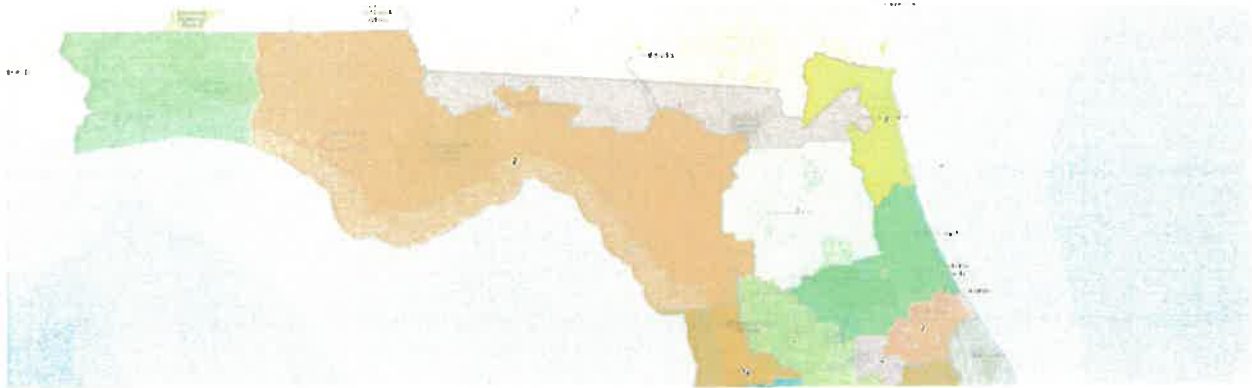
Although non-adherence to traditional districting principles, which results in a non-compact, unusually shaped district, is relevant evidence that race was the predominant motivation of a legislature, such evidence is not required to establish a constitutional violation. “Race may predominate even when a reapportionment plan respects traditional principles, . . . if ‘[r]ace was the criterion that, in the State’s view, could not be compromised,’ and race-neutral considerations ‘came into play only after the race-based decision had been made.’” *Bethune-Hill v. Va. State Bd. of Elections*, 137 S. Ct. 788, 798 (2017) (quoting *Shaw v. Hunt*, 517 U.S. 899, 907 (1996) (alteration in original)). “The racial predominance inquiry concerns the actual considerations that provided the essential basis for the lines drawn, not *post hoc* justifications the legislature in theory could have used but in reality did not.” *Id.* at 799. A legislature “could construct a plethora of potential maps that look consistent with traditional, race-neutral principles,” but “if race for its own sake is the overriding reason for choosing one map over others, race still may predominate.” *Id.* It is the “racial purpose of state action, not its stark manifestation,” that offends the Equal Protection Clause. *Miller*, 515 U.S. at 913.

In light of these well-established constitutional principles, the congressional redistricting bill enacted by the Legislature violates the U.S. Constitution. The bill contains a primary map and secondary map that include a racially gerrymandered district – Congressional District 5 – that is not narrowly tailored to achieve a compelling state interest. *See generally* Fla. H.R. Comm. on Redist., recording of proceedings, at 0:00-2:55:19 (Feb. 25, 2022), <https://thefloridachannel.org/videos/2-25-22-house-redistricting-committee/> (committee presentation and discussion of the maps later passed by the Legislature).

In the secondary map, which was the original map reported out of the House Congressional Redistricting Subcommittee, District 5 is a sprawling district that stretches approximately 200 miles from East to West and cuts across eight counties to connect a minority population in Jacksonville with a separate and distinct minority population in Leon and Gadsden Counties. The district is not compact, does not conform to usual political or geographic boundaries, and is bizarrely shaped to include minority populations in western Leon County and Gadsden County while excluding non-minority populations in eastern Leon County. Because this version of District 5 plainly subordinates traditional districting criteria to avoid diminishment of minority voting age population, there is no question that race was “the predominant factor motivating the legislature’s decision” to draw this district. *Miller*, 515 U.S. at 916.

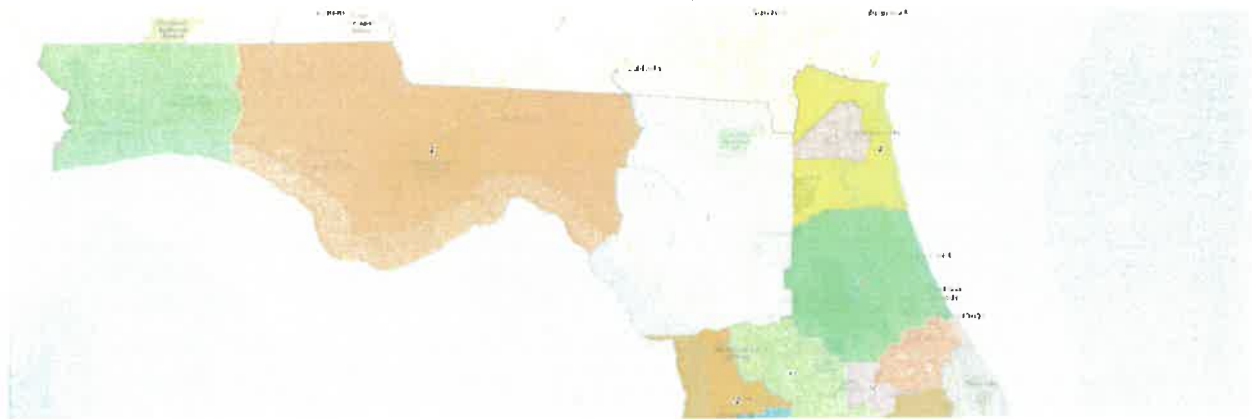


### **District 5 in the Secondary Map (Purple)**



In response to federal constitutional concerns about the unusual shape of District 5 as it was originally drawn, and which is now reflected in the secondary map, the House Redistricting Committee drew a new version of District 5, which is reflected in the primary map. This configuration of the district is more compact but has caused the adjacent district—District 4—to take on a bizarre doughnut shape that almost completely surrounds District 5. The reason for this unusual configuration is the Legislature’s desire to maximize the black voting age population in District 5. The Chair of the House Redistricting Committee confirmed this motivation when he explained that the new District 5 was drawn to “protect[] a black minority seat in north Florida.” Fla. H.R. Comm. on Redist., recording of proceedings, at 19:15-19:26 (Feb. 25, 2022).

### **District 5 in the Primary Map (Purple)**



Despite the Legislature’s attempt to address the federal constitutional concerns by drawing a more compact district, the constitutional defect nevertheless persists. Where “race was the criterion that, in the State’s view, could not be compromised, and race-neutral considerations came into play only after the race-based decision had been made,” it follows that race was the predominant factor, even though the district



otherwise respects traditional districting principles. *Bethune-Hill*, 137 S. Ct. at 798 (cleaned up).

Such was the case here. Even for the more compact district, the Legislature believed (albeit incorrectly) that the Florida Constitution required it to ensure “a black minority seat in north Florida.” Fla. H.R. Comm. on Redist., recording of proceedings, at 19:15-19:26 (Feb. 25, 2022). Specifically, according to the House Redistricting Chair, the primary map’s version of District 5 is the House’s “attempt at continuing to protect the minority group’s ability to elect a candidate of their choice.” *Id.* at 19:45-19:54. The Legislature thus used “an express racial target” for District 5 of a black voting age population sufficiently large to elect a candidate of its choice. *Bethune-Hill*, 137 S. Ct. at 800.

Because racial considerations predominated even in drawing the new District 5, the Legislature must satisfy strict scrutiny, the U.S. Supreme Court’s “most rigorous and exacting standard of constitutional review.” *Miller*, 515 U.S. at 920. And to satisfy strict scrutiny, the Legislature “must demonstrate that its districting legislation is narrowly tailored to achieve a compelling interest.” *Id.* That, the Legislature cannot do.

There is no good reason to believe that District 5 needed to be drawn as a minority-performing district to comply with Section 2 of the Voting Rights Act (VRA), because the relevant minority group is not sufficiently large to constitute a majority in a geographically compact area. In the primary map, the black voting age population of District 5 is 35.32%, and even in the secondary map, with the racially gerrymandered, non-compact version of District 5, the black voting age population increases only to 43.48%. Compare Fla. Redist. 2022, H000C8019, <https://bit.ly/3uczOXb> (available at [floridaredistricting.gov/pages/submitted-plans](https://floridaredistricting.gov/pages/submitted-plans)) (last visited Mar. 28, 2022), with Fla. Redist. 2022, H000C8015, <https://bit.ly/36hFRBB> (available at [floridaredistricting.gov/pages/submitted-plans](https://floridaredistricting.gov/pages/submitted-plans)) (last visited Mar. 28, 2022). “When a minority group is not sufficiently large to make up a majority in a reasonably shaped district, § 2 simply does not apply.” *Cooper*, 137 S. Ct. at 1472 (citing *Bartlett v. Strickland*, 556 U.S. 1, 18-20 (2009) (plurality opinion)); see also *Thornburg v. Gingles*, 478 U.S. 30, 50 (1986) (explaining that one of the threshold conditions for proving vote dilution under Section 2 is that the minority group is “sufficiently large and geographically compact to constitute a majority”).

Nor is there good reason to believe that District 5 is required to be drawn to comply with Section 5 of the VRA. Section 5 is no longer operative now that the U.S. Supreme Court invalidated the VRA’s formula for determining which jurisdictions are subject to Section 5. See *Shelby Cnty. v. Holder*, 570 U.S. 529, 553-57 (2013); see also *Ala. Legis. Black Caucus v. Alabama*, 575 U.S. 254, 279 (2015) (suggesting that continued compliance with Section 5 may not remain a compelling interest in light of *Shelby County*). In any event, even before the coverage formula was invalidated, the State of



Florida was not a covered jurisdiction subject to Section 5. *See In re Senate Joint Resolution of Legislative Apportionment 1176 (Apportionment I)*, 83 So. 3d 597, 624 (Fla. 2012). Only five counties in Florida were covered – Collier, Hardee, Hendry, Hillsborough, and Monroe – and none of them are in northern Florida where District 5 is located. *See id.*

The only justification left for drawing a race-based district is compliance with Article III, Section 20(a) of the Florida Constitution. But District 5 does not comply with this provision. Article III, Section 20(a) provides that “districts shall not be drawn with the intent or result of denying or abridging the equal opportunity of racial or language minorities to participate in the political process or to diminish their ability to elect representatives of their choice.” The Florida Supreme Court has noted that these “dual constitutional imperatives follow almost verbatim the requirements embodied in the Federal Voting Rights Act.” *Id.* at 619 (cleaned up). The first imperative, which prohibits districts that deny or abridge the equal opportunity of minority groups to participate in the political process, is modeled after Section 2 of the VRA, and the second imperative, which prohibits districts that diminish the ability of minority groups to elect representatives of their choice, is modeled after Section 5. *Id.* at 619-20.

Like the VRA, these provisions of the Florida Constitution “aim[] at safeguarding the voting strength of minority groups against both impermissible dilution and retrogression.” *Id.* at 620. Although judicial interpretation of the VRA is relevant to understanding the Florida Constitution’s non-dilution and non-diminishment provisions, the Florida Supreme Court nonetheless recognizes its “independent constitutional obligation” to interpret these provisions. *Id.* at 621.

Relevant here is the Florida Constitution’s non-diminishment requirement. Unlike Section 5 of the VRA, this requirement “applies to the entire state.” *Id.* at 620. Under this standard, the Legislature “cannot eliminate majority-minority districts or weaken other historically performing minority districts where doing so would actually diminish a minority group’s ability to elect its preferred candidates.” *Id.* at 625. The existing districts “serve[] as the ‘benchmark’ against which the ‘effect’ of voting changes is measured.” *Id.* at 624 (cleaned up). Where a voting change leaves a minority group “less able to elect a preferred candidate of choice” than the benchmark, that change violates the non-diminishment standard. *Id.* at 625 (internal quotation marks omitted); *see also id.* at 702 (Canady, C.J., concurring in part and dissenting in part) (noting that the dictionary definition of “diminish” means “to make less or cause to appear less” (citation omitted)).

The Florida Supreme Court has acknowledged that “a slight change in percentage of the minority group’s population in a given district does not necessarily have a cognizable effect on a minority group’s ability to elect its preferred candidate of choice.” *Id.* at 625. The minority population percentage in each district need not be



“fixed” in perpetuity. *Id.* at 627. But where the reduction in minority population in a given district is more than “slight,” such that the ability of the minority population to elect a candidate of choice has been reduced (even if not eliminated), the Legislature has violated the Florida Constitution’s non-diminishment requirement as interpreted by the Florida Supreme Court.

Given these principles, there is no good reason to believe that District 5, as presented in the primary map, complies with the Florida Constitution’s non-diminishment requirement. The benchmark district contains a black voting age population of 46.20%, whereas the black voting age population of District 5 in the primary map is only 35.32%.<sup>1</sup> Compare Fla. Redist. 2022, FLCD2016, <https://bit.ly/3lv6FeW> (available at [floridaredistricting.gov/pages/submitted-plans](http://floridaredistricting.gov/pages/submitted-plans)) (last visited Mar. 28, 2022), with Fla. Redist. 2022, H000C8019, <https://bit.ly/3uczOXb> (available at [floridaredistricting.gov/pages/submitted-plans](http://floridaredistricting.gov/pages/submitted-plans)) (last visited Mar. 28, 2022). This nearly eleven percentage point drop is more than slight, and while the House Redistricting Chair represented that the black population of the district could still elect a candidate of choice, *see* Fla. H.R. Comm. on Redist., recording of proceedings, at 59:44-1:00:17 (Feb. 25, 2022), there appears to be little dispute that the ability of the black population to elect such a candidate had nevertheless been reduced, *see id.* at 1:00:18-1:00:58 (noting that the benchmark district performed for the minority candidate of choice in 14 of 14 previous elections and that the new district would not perform for the minority candidate of choice in one-third of the same elections).

Moreover, the House Redistricting Chair claimed that the only criterion that mattered was whether the new district still performed at all. *See id.* at 1:06:09-1:06:30 (“It is not a diminishment unless the district does not perform.”); *see also id.* at 1:05:05-1:05:13 (“Is it less likely to perform? Honestly, I don’t know.”). But that view is plainly inconsistent with the Florida Supreme Court precedent described above, which prohibits any voting change that leaves a minority group “less able to elect a preferred candidate of choice.” *Apportionment I*, 83 So. 3d at 625 (internal quotation marks omitted). In sum, because the reduction of black voting age population is more than slight and because such reduction appears to have diminished the ability of black voters to elect a candidate of their choice, District 5 does not comply with the non-diminishment requirement of Article III, Section 20(a) of the Florida Constitution. Therefore, compliance with the Florida Constitution cannot supply the compelling reason to justify the Legislature’s use of race in drawing District 5 in the primary map.

---

<sup>1</sup> The benchmark district itself is a sprawling, non-compact racial gerrymander that connects minority communities from two distinct regions of the State; however, for purposes of this point, I assume that the district can be used as a valid benchmark against which to judge the new maps.



In the secondary map, by contrast, District 5 complies with the Florida Constitution's non-diminishment requirement, but in doing so, it violates the Equal Protection Clause of the Fourteenth Amendment to the U.S. Constitution. The U.S. Supreme Court has warned that a "reapportionment plan that includes in one district individuals who belong to the same race, but who are otherwise widely separated by geographical and political boundaries, and who may have little in common with one another but the color of their skin, bears an uncomfortable resemblance to political apartheid." *Shaw*, 509 U.S. at 647. As described earlier, District 5 in the secondary map does precisely this.

That the district is believed to be necessary to comply with the Florida Constitution's non-diminishment requirement does not alone suffice to justify the use of race in drawing bizarre, non-compact district boundaries for the sole purpose of cobbling together disparate minority populations from across northern Florida to form a minority-performing district. Mere compliance with a state constitutional requirement to engage in race-based districting is not, without more, a compelling interest sufficient to satisfy strict scrutiny. The Fourteenth and Fifteenth Amendments to the U.S. Constitution and the VRA, which enforces the Fifteenth Amendment, exist to *prevent* states from engaging in racially discriminatory electoral practices. Indeed, one such weapon that states long used, and that the VRA was designed to combat, "was the racial gerrymander—the deliberate and arbitrary distortion of district boundaries for racial purposes." *Id.* at 640 (cleaned up).

Here, the Florida Constitution's non-diminishment standard would be satisfied only by a sprawling, non-compact district that spans 200 miles and repeatedly violates traditional political boundaries to join minority communities from disparate geographic areas. Such a district is not narrowly tailored to achieve the compelling interest of protecting the voting rights of a minority community in a reasonably cohesive geographic area. As applied to District 5 in the secondary map, therefore, the Florida Constitution's non-diminishment standard cannot survive strict scrutiny and clearly violates the U.S. Constitution.

For the foregoing reasons, Congressional District 5 in both maps is unlawful.





RON DESANTIS  
GOVERNOR

STATE OF FLORIDA

# Office of the Governor

THE CAPITOL  
TALLAHASSEE, FLORIDA 32399-0001

[www.flgov.com](http://www.flgov.com)  
850-717-9418

April 13, 2022

Honorable Ray Rodrigues  
Chairman, Committee on Reapportionment  
Florida Senate  
400 South Monroe Street  
Tallahassee, Florida 32399

Dear Chairman Rodrigues:

Today, the Executive Office of the Governor submitted a new proposed reapportionment plan for Florida's congressional districts. This compromise plan is the product of collaboration and consultation with the House and Senate leadership and draws from the maps that were recently passed by the Legislature (SB 102), as well as maps previously proposed by the Executive Office of the Governor (Plans P000C0079 and P000C0094) and the map referred out of the House Congressional Redistricting Subcommittee (Plan H000C8011).

For the reasons set forth in the memorandum accompanying the Governor's veto message, the proposal eliminates the racially gerrymandered versions of Congressional District 5, which were included in both the primary (Plan H000C8019) and secondary (Plan H000C8015) maps passed by the Legislature, and instead creates two new districts in the Jacksonville region consistent with the maps proposed by the Executive Office of the Governor (Plans P000C0079 and P000C0094). The proposal retains the exact configuration of congressional districts in the Florida panhandle (Districts 1-2) and the southeast region of the state (Districts 20-25 and 27-28) as reflected in the Legislature's enacted maps (SB 102). But the proposal adjusts the congressional districts in and around the Tampa region to align more closely with the maps proposed by the Executive Office of the Governor (Plans P000C0079 and P000C0094). And in the Orlando region, the proposal aligns more closely with the map referred out of the House Congressional Redistricting Subcommittee (Plan H000C8011).

Because of these adjustments, the new proposed apportionment plan eliminates the federal constitutional infirmities identified by the Governor and improves on several metrics relative to the maps passed by the Legislature. With respect to compactness, the mean compactness score of the new plan is equivalent to that of the enacted maps, but the new plan improves the compactness score of the least compact district, reduces the number of county splits from 18 to 17, and lessens the reliance on non-geographic and non-political boundaries from 12.50% to 11.50%. With respect to traditional districting metrics, the proposed plan is a significant improvement on the benchmark map. Please see the attached charts for a comparison of the various plans.



law. We look forward to working with you to enact this compromise apportionment plan into

Sincerely,

A handwritten signature in blue ink, appearing to read "Ryan Newman", with a long horizontal stroke extending to the right.

Ryan Newman  
General Counsel

cc: Honorable Wilton Simpson  
President, Florida Senate  
400 South Monroe Street  
Tallahassee, Florida 32399

Honorable Chris Sprowls  
Speaker, Florida House of Representatives  
400 South Monroe Street  
Tallahassee, Florida 32399

Honorable Thomas J. Leek  
Chairman, Redistricting Committee  
Florida House of Representatives  
400 South Monroe Street  
Tallahassee, Florida 32399



		COMPACTNESS															
District	014-A Relative to Plan 8019	REOCK	AREA CONVEX HULL	POLSBY POPPER	REOCK	AREA CONVEX HULL	POLSBY POPPER	REOCK	AREA CONVEX HULL	POLSBY POPPER	REOCK	AREA CONVEX HULL	POLSBY POPPER	REOCK	AREA CONVEX HULL	POLSBY POPPER	
		Benchmark As Court Adopted in 2016			SB 102 Primary Plan 8019			SB 102 Secondary Plan 8015			EOG Proposed Plan on 4/13/22						
D1	Unchanged	0.40	0.82	0.40	0.54	0.87	0.48	0.54	0.87	0.48	0.54	0.87	0.48	0.54	0.87	0.48	
D2	Unchanged	0.31	0.68	0.21	0.46	0.82	0.48	0.31	0.72	0.25	0.31	0.72	0.25	0.31	0.72	0.25	
D3		0.71	0.89	0.53	0.63	0.91	0.53	0.71	0.89	0.54	0.57	0.89	0.54	0.57	0.89	0.50	
D4		0.37	0.72	0.17	0.40	0.68	0.17	0.33	0.64	0.18	0.38	0.76	0.18	0.38	0.76	0.32	
D5		0.12	0.71	0.10	0.52	0.90	0.45	0.11	0.66	0.11	0.56	0.89	0.11	0.56	0.89	0.52	
D6		0.44	0.77	0.34	0.71	0.92	0.50	0.48	0.77	0.34	0.74	0.92	0.34	0.74	0.92	0.48	
D7		0.57	0.81	0.37	0.50	0.82	0.40	0.50	0.82	0.40	0.47	0.83	0.40	0.47	0.83	0.40	
D8		0.34	0.76	0.41	0.29	0.81	0.38	0.29	0.81	0.38	0.32	0.78	0.38	0.32	0.78	0.45	
D9		0.63	0.87	0.46	0.48	0.86	0.34	0.48	0.86	0.34	0.49	0.86	0.34	0.49	0.86	0.47	
D10		0.49	0.89	0.49	0.50	0.77	0.39	0.50	0.77	0.39	0.41	0.75	0.39	0.41	0.75	0.37	
D11		0.42	0.74	0.29	0.36	0.79	0.32	0.32	0.79	0.32	0.32	0.77	0.31	0.32	0.77	0.37	
D12		0.38	0.82	0.46	0.40	0.61	0.27	0.40	0.61	0.27	0.45	0.75	0.27	0.45	0.75	0.38	
D13		0.66	0.93	0.68	0.68	0.91	0.63	0.68	0.91	0.63	0.51	0.93	0.63	0.51	0.93	0.58	
D14		0.48	0.82	0.45	0.45	0.87	0.53	0.45	0.87	0.53	0.48	0.83	0.53	0.48	0.83	0.47	
D15		0.33	0.76	0.26	0.47	0.84	0.49	0.47	0.84	0.49	0.58	0.88	0.49	0.58	0.88	0.58	
D16		0.58	0.90	0.53	0.52	0.92	0.42	0.52	0.92	0.42	0.45	0.73	0.42	0.45	0.73	0.45	
D17		0.51	0.77	0.44	0.60	0.92	0.57	0.60	0.92	0.57	0.28	0.77	0.57	0.28	0.77	0.39	
D18		0.50	0.82	0.45	0.48	0.82	0.45	0.48	0.82	0.45	0.42	0.82	0.45	0.42	0.82	0.42	
D19		0.34	0.79	0.40	0.33	0.78	0.38	0.33	0.78	0.38	0.33	0.78	0.38	0.33	0.78	0.39	
D20	Unchanged	0.48	0.75	0.20	0.50	0.77	0.28	0.50	0.77	0.28	0.50	0.77	0.28	0.50	0.77	0.28	
D21	Unchanged	0.37	0.64	0.29	0.50	0.82	0.49	0.50	0.82	0.49	0.50	0.82	0.49	0.50	0.82	0.49	
D22	Unchanged	0.46	0.73	0.22	0.44	0.74	0.42	0.44	0.74	0.42	0.44	0.74	0.42	0.44	0.74	0.42	
D23	Unchanged	0.35	0.65	0.25	0.50	0.79	0.29	0.50	0.79	0.29	0.50	0.79	0.29	0.50	0.79	0.29	
D24	Unchanged	0.47	0.77	0.30	0.48	0.90	0.48	0.48	0.90	0.48	0.48	0.90	0.48	0.48	0.90	0.48	
D25	Unchanged	0.41	0.68	0.36	0.42	0.81	0.38	0.42	0.81	0.38	0.42	0.81	0.38	0.42	0.81	0.38	
D26		0.22	0.55	0.24	0.40	0.67	0.35	0.40	0.67	0.35	0.29	0.77	0.35	0.29	0.77	0.38	
D27	Unchanged	0.50	0.88	0.48	0.71	0.95	0.73	0.71	0.95	0.73	0.71	0.95	0.73	0.71	0.95	0.73	
D28	Unchanged				0.22	0.55	0.24	0.22	0.55	0.24	0.22	0.55	0.24	0.22	0.55	0.24	
	Mean:	0.44	0.77	0.36	0.48	0.82	0.42	0.45	0.80	0.40	0.47	0.81	0.40	0.47	0.81	0.43	
	Max:	0.71	0.93	0.68	0.71	0.95	0.73	0.71	0.95	0.73	0.74	0.95	0.73	0.74	0.95	0.73	
	Min:	0.12	0.55	0.10	0.22	0.55	0.17	0.11	0.55	0.11	0.22	0.55	0.11	0.22	0.55	0.24	



District	014-A Relative to Plan 8019	BOUNDARIES												EOG Proposed Plan on 4/13/22											
		As Court Adopted in 2016						SB 102 Primary Plan 8019						SB 102 Secondary Plan 8015						Non Geo/ Pol (%)					
		City (%)	County (%)	Road (%)	Water (%)	Rail (%)	Non Geo/ Pol (%)	City (%)	County (%)	Road (%)	Water (%)	Rail (%)	Non Geo/ Pol (%)	City (%)	County (%)	Road (%)	Water (%)	Rail (%)	Non Geo/ Pol (%)	City (%)	County (%)	Road (%)	Water (%)	Rail (%)	Non Geo/ Pol (%)
D1	Unchanged	3.00	94.00	0.00	60.00	0.00	6.00	8.00	78.00	10.00	53.00	0.00	3.00	8.00	78.00	10.00	53.00	0.00	3.00	8.00	78.00	10.00	53.00	0.00	3.00
D2	Unchanged	7.00	75.00	11.00	48.00	1.00	10.00	5.00	84.00	7.00	49.00	0.00	3.00	6.00	78.00	15.00	46.00	0.00	2.00	5.00	84.00	7.00	49.00	0.00	3.00
D3		19.00	75.00	14.00	25.00	0.00	7.00	5.00	82.00	3.00	31.00	0.00	13.00	18.00	78.00	5.00	25.00	0.00	15.00	6.00	85.00	7.00	32.00	0.00	5.00
D4		9.00	58.00	18.00	51.00	1.00	15.00	25.00	80.00	5.00	46.00	0.00	10.00	23.00	76.00	17.00	55.00	2.00	2.00	8.00	86.00	2.00	55.00	0.00	2.00
D5		7.00	59.00	17.00	10.00	2.00	16.00	65.00	65.00	10.00	29.00	1.00	21.00	12.00	73.00	23.00	13.00	0.00	2.00	16.00	48.00	7.00	79.00	0.00	13.00
D6		8.00	82.00	4.00	62.00	0.00	4.00	14.00	49.00	14.00	37.00	0.00	18.00	17.00	45.00	14.00	38.00	3.00	22.00	16.00	42.00	17.00	32.00	2.00	15.00
D7		16.00	65.00	10.00	51.00	0.00	19.00	26.00	47.00	19.00	31.00	0.00	15.00	26.00	47.00	19.00	31.00	0.00	15.00	22.00	68.00	9.00	40.00	2.00	8.00
D8		0.00	89.00	2.00	41.00	0.00	10.00	3.00	92.00	1.00	54.00	0.00	2.00	3.00	92.00	1.00	54.00	0.00	2.00	0.00	89.00	7.00	44.00	0.00	4.00
D9		17.00	49.00	14.00	5.00	6.00	17.00	2.00	86.00	10.00	36.00	0.00	4.00	2.00	86.00	10.00	36.00	0.00	4.00	2.00	86.00	10.00	36.00	0.00	4.00
D10		19.00	70.00	15.00	21.00	0.00	11.00	20.00	55.00	23.00	20.00	0.00	18.00	20.00	55.00	23.00	20.00	0.00	18.00	13.00	26.00	35.00	27.00	2.00	37.00
D11		14.00	66.00	14.00	40.00	0.00	12.00	12.00	48.00	15.00	17.00	1.00	29.00	12.00	50.00	15.00	13.00	1.00	31.00	14.00	49.00	27.00	26.00	2.00	13.00
D12		11.00	77.00	11.00	36.00	0.00	9.00	10.00	72.00	6.00	52.00	0.00	13.00	10.00	72.00	6.00	52.00	0.00	13.00	7.00	84.00	13.00	63.00	0.00	8.00
D13		38.00	74.00	2.00	89.00	0.00	4.00	44.00	70.00	0.00	88.00	0.00	1.00	44.00	70.00	0.00	88.00	0.00	1.00	15.00	75.00	12.00	67.00	0.00	3.00
D14		25.00	28.00	13.00	17.00	0.00	24.00	7.00	51.00	39.00	6.00	7.00	36.00	23.00	19.00	28.00	32.00	1.00	36.00	12.00	73.00	21.00	32.00	1.00	32.00
D15		12.00	61.00	10.00	56.00	0.00	6.00	2.00	84.00	2.00	26.00	3.00	12.00	2.00	84.00	2.00	26.00	3.00	12.00	3.00	1.00	61.00	4.00	0.00	0.00
D16		4.00	69.00	9.00	28.00	3.00	9.00	22.00	57.00	5.00	51.00	0.00	14.00	22.00	57.00	5.00	51.00	0.00	14.00	9.00	84.00	5.00	39.00	0.00	6.00
D17		10.00	65.00	3.00	45.00	0.00	20.00	13.00	74.00	6.00	29.00	0.00	4.00	13.00	74.00	6.00	29.00	0.00	4.00	6.00	77.00	8.00	21.00	0.00	9.00
D18		4.00	66.00	9.00	60.00	0.00	15.00	13.00	62.00	14.00	61.00	0.00	8.00	13.00	62.00	14.00	61.00	0.00	8.00	11.00	65.00	12.00	59.00	0.00	10.00
D19	Unchanged	30.00	35.00	10.00	11.00	1.00	33.00	28.00	37.00	15.00	13.00	3.00	22.00	28.00	37.00	15.00	13.00	3.00	22.00	28.00	37.00	15.00	13.00	3.00	22.00
D20	Unchanged	29.00	24.00	12.00	30.00	1.00	37.00	9.00	68.00	7.00	48.00	0.00	16.00	9.00	68.00	7.00	48.00	0.00	16.00	9.00	68.00	7.00	48.00	0.00	16.00
D21	Unchanged	25.00	28.00	12.00	32.00	2.00	32.00	36.00	24.00	18.00	36.00	0.00	24.00	36.00	24.00	18.00	36.00	0.00	24.00	36.00	24.00	18.00	36.00	0.00	24.00
D22	Unchanged	58.00	15.00	13.00	29.00	3.00	17.00	29.00	28.00	16.00	38.00	9.00	20.00	29.00	28.00	16.00	38.00	9.00	20.00	29.00	28.00	16.00	38.00	9.00	20.00
D23	Unchanged	64.00	13.00	15.00	29.00	7.00	19.00	36.00	36.00	32.00	46.00	0.00	10.00	36.00	36.00	32.00	46.00	0.00	10.00	36.00	36.00	32.00	46.00	0.00	10.00
D24	Unchanged	8.00	70.00	12.00	22.00	0.00	7.00	64.00	29.00	12.00	20.00	0.00	15.00	64.00	29.00	12.00	20.00	0.00	15.00	64.00	29.00	12.00	20.00	0.00	15.00
D25	Unchanged	1.00	88.00	6.00	87.00	0.00	1.00	9.00	69.00	20.00	19.00	0.00	4.00	9.00	69.00	20.00	19.00	0.00	4.00	11.00	54.00	28.00	13.00	0.00	9.00
D26	Unchanged	21.00	26.00	25.00	61.00	0.00	8.00	10.00	18.00	34.00	59.00	0.00	7.00	10.00	18.00	34.00	59.00	0.00	7.00	10.00	18.00	34.00	59.00	0.00	7.00
D27	Unchanged																								
D28	Unchanged																								
Mean:		18.59	57.74	10.78	39.93	1.04	14.67	19.32	59.00	13.54	39.75	0.89	12.50	17.96	58.71	14.79	39.07	1.04	11.79	14.21	56.29	17.89	39.43	0.75	11.50



SPLITS											
Geography	014-A Relative to Plan 8019	COUNTY	CITY	COUNTY	CITY	COUNTY	CITY	COUNTY	CITY	COUNTY	CITY
Column 1	Column 2	Column 3	Column 4	Column 5	Column 6	Column 7	Column 8	Column 9	Column 10	Column 11	Column 12
Auburndale (Polk)					1.0						
Boca Raton (Palm Beach)					0.0						
Broward	Unchanged	1.0		1.0		1.0		1.0		1.0	
Cape Coral (Lee)							1.0		1.0		
Citrus						1.0		1.0			
Clearwater (Pinellas)					1.0						
Clermont (Lake)					1.0						
Coconut Creek (Broward)											
Collier				1.0		1.0		1.0		1.0	
Columbia				1.0				1.0			
Dania Beach (Broward)					0.0						
Deerfield Beach (Broward)	Unchanged						1.0		1.0		1.0
Duval		1.0		1.0		1.0		1.0		1.0	
Eatonville (Orange)					1.0						
Eustis (Lake)					0.0						
Fort Lauderdale (Broward)	Unchanged				1.0		1.0		1.0		1.0
Groveland (Lake)					1.0						
Hallandale Beach (Broward)											
Hillsborough		1.0		1.0		1.0		1.0		1.0	
Hollywood (Broward)					1.0						
Holmes				1.0							
Jacksonville (Duval)			1.0		1.0		1.0		1.0		1.0
Jefferson								1.0			
Lafayette	Unchanged	1.0				1.0				1.0	
Lake				1.0		1.0		1.0		1.0	
Lake City (Columbia)					1.0						
Lakeland (Polk)											1.0
Lee				1.0		1.0		1.0		1.0	
Leon				1.0				1.0			
Longboat Key (Manatee/Sarasota)											1.0
Maitland (Orange)					1.0						
Margate (Broward)	Unchanged						1.0		1.0		1.0
Marion				1.0		1.0		1.0		1.0	
Mascotte (Lake)					0.0						
Miami (Miami-Dade)	Unchanged				1.0		1.0		1.0		1.0
Miami-Dade	Unchanged	1.0		1.0		1.0		1.0		1.0	
Minneola					1.0						
Miramar (Broward)	Unchanged						1.0		1.0		1.0
Mount Dora (Lake)					0.0						
Oakland Park (Broward)	Unchanged				1.0		1.0		1.0		1.0
Ocala (Marion)					1.0						
Oldsmar					0.0		0.0		0.0		
Orange		1.0		1.0		1.0		1.0		1.0	
Orange City (Volusia)							0.0		0.0		
Orlando (Orange)					1.0		1.0		1.0		1.0
Palm Beach	Unchanged	1.0		1.0		1.0		1.0		1.0	
Palm Beach (Palm Beach)					0.0						
Palm Beach Gardens (Palm Beach)					0.0						
Parkland (Broward)											
Pasco						1.0		1.0		1.0	
Pembroke Pines (Broward)											
Pinellas		1.0		1.0		1.0		1.0		1.0	
Plant City (Hillsborough)							1.0		1.0		
Plantation (Broward)	Unchanged				0.0		1.0		1.0		1.0
Polk				1.0						1.0	
Polk City (Polk)					1.0						
Pompano Beach (Broward)	Unchanged				1.0		1.0		1.0		1.0
Port Orange (Volusia)							1.0		1.0		
Riviera Beach (Palm Beach)	Unchanged				0.0		1.0		1.0		1.0
Royal Palm Beach (Palm Beach)					1.0						
Safety Harbor (Pinellas)					0.0						
Sarasota				1.0		1.0		1.0			
St. Johns	Unchanged			1.0		1.0		1.0		1.0	
St. Petersburg (Pinellas)											1.0
Sunrise (Broward)					1.0						
Tallahassee (Leon)					1.0				1.0		
Tampa (Hillsborough)					0.0		1.0		1.0		1.0
Temple Terrace (Hillsborough)					1.0						
Tavares (Lake)					1.0						
Volusia						1.0		1.0		1.0	
Walton	Unchanged	1.0				1.0		1.0		1.0	
Wellington (Palm Beach)					1.0						
West Palm Beach (Palm Beach)	Unchanged				1.0		1.0		1.0		1.0
Weston (Broward)					0.0						
Wilton Manors (Broward)											
Winter Haven (Polk)					0.0						
Winter Park (Orange)					1.0						
		9.0	1.0	18.0	25.0	18.0	16.0	20.0	17.0	17.0	16.0

Gray indicates zero population split; only a split of unpopulated geography

Orange indicates error in Census Bureau's geographical files; city is not actually split



COMPACTNESS - ONLY DISTRICTS THAT CHANGED						
	REOCK	AREA CONVEX HULL	POLSBY POPPER	REOCK	AREA CONVEX HULL	POLSBY POPPER
District	SB 102 Primary Plan 8019			EOG Proposed Plan on 4/13/22		
D3	0.63	0.91	0.53	0.57	0.90	0.50
D4	0.40	0.68	0.17	0.38	0.76	0.32
D5	0.52	0.90	0.45	0.56	0.89	0.52
D6	0.71	0.92	0.50	0.74	0.92	0.48
D7	0.50	0.82	0.40	0.47	0.83	0.40
D8	0.29	0.81	0.38	0.32	0.78	0.45
D9	0.48	0.86	0.34	0.49	0.86	0.47
D10	0.50	0.77	0.39	0.41	0.75	0.37
D11	0.36	0.79	0.32	0.52	0.82	0.36
D12	0.40	0.61	0.27	0.45	0.75	0.38
D13	0.68	0.91	0.63	0.51	0.93	0.58
D14	0.45	0.87	0.53	0.48	0.83	0.47
D15	0.47	0.84	0.49	0.58	0.88	0.58
D16	0.52	0.92	0.42	0.45	0.73	0.45
D17	0.60	0.92	0.57	0.28	0.77	0.39
D18	0.48	0.82	0.45	0.42	0.82	0.42
D19	0.33	0.78	0.38	0.33	0.78	0.39
D26	0.40	0.67	0.35	0.29	0.77	0.33
Mean:	0.48	0.82	0.42	0.46	0.82	0.44
Max:	0.71	0.92	0.63	0.74	0.93	0.58
Min:	0.29	0.61	0.17	0.28	0.73	0.32



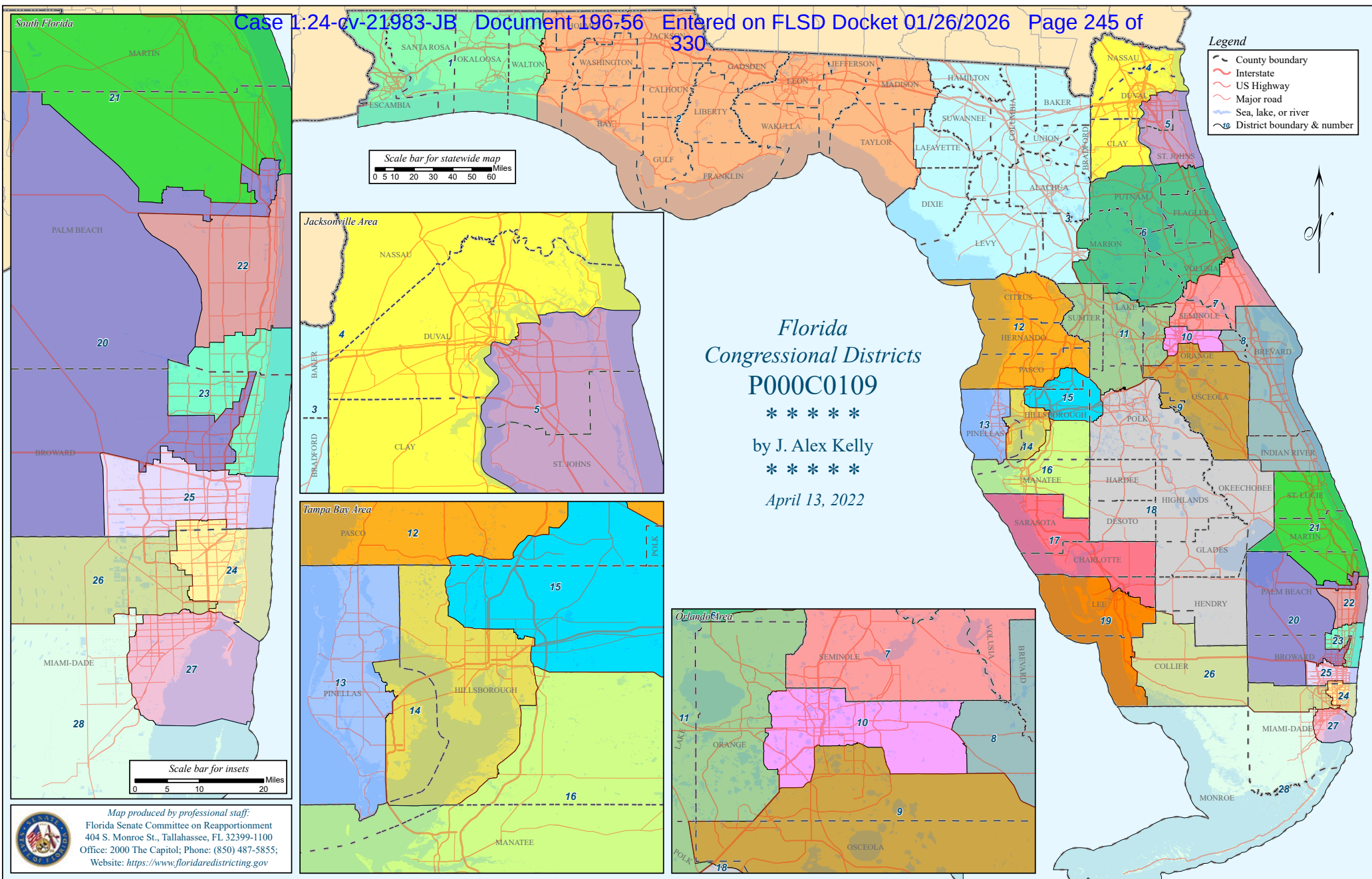
BOUNDARIES - ONLY DISTRICTS THAT CHANGED												
District	City (%)	County (%)	Road (%)	Water (%)	Rail (%)	Non Geo/ Pol (%)	City (%)	County (%)	Road (%)	Water (%)	Rail (%)	Non Geo/ Pol (%)
SB 102 Primary Plan 8019							EOG Proposed Plan on 4/13/22					
D3	5.00	82.00	3.00	31.00	0.00	13.00	6.00	85.00	7.00	32.00	0.00	5.00
D4	25.00	80.00	5.00	46.00	0.00	10.00	8.00	86.00	2.00	55.00	0.00	2.00
D5	65.00	65.00	10.00	29.00	1.00	21.00	16.00	48.00	7.00	79.00	0.00	13.00
D6	14.00	49.00	14.00	37.00	0.00	18.00	16.00	42.00	17.00	32.00	2.00	15.00
D7	26.00	47.00	19.00	31.00	0.00	15.00	22.00	68.00	9.00	40.00	2.00	8.00
D8	3.00	92.00	1.00	54.00	0.00	2.00	0.00	89.00	7.00	44.00	0.00	4.00
D9	2.00	86.00	10.00	36.00	0.00	4.00	2.00	61.00	25.00	27.00	0.00	12.00
D10	20.00	55.00	23.00	20.00	0.00	18.00	13.00	26.00	35.00	2.00	1.00	37.00
D11	12.00	48.00	15.00	17.00	1.00	29.00	14.00	49.00	27.00	26.00	2.00	13.00
D12	10.00	72.00	6.00	52.00	0.00	13.00	7.00	84.00	13.00	63.00	0.00	8.00
D13	44.00	19.00	0.00	88.00	0.00	1.00	15.00	75.00	12.00	67.00	0.00	3.00
D14	23.00	19.00	28.00	32.00	1.00	36.00	12.00	19.00	46.00	21.00	1.00	13.00
D15	7.00	51.00	39.00	6.00	7.00	7.00	3.00	1.00	61.00	4.00	0.00	32.00
D16	2.00	84.00	2.00	26.00	3.00	12.00	1.00	73.00	21.00	32.00	1.00	2.00
D17	22.00	57.00	5.00	51.00	0.00	14.00	9.00	84.00	5.00	39.00	0.00	6.00
D18	13.00	74.00	6.00	29.00	0.00	4.00	6.00	77.00	8.00	21.00	0.00	9.00
D19	13.00	62.00	14.00	61.00	0.00	8.00	11.00	65.00	12.00	59.00	0.00	10.00
D26	9.00	69.00	20.00	19.00	0.00	4.00	11.00	54.00	28.00	13.00	0.00	9.00
Mean:	17.50	64.56	12.22	36.94	0.72	12.72	9.56	60.33	19.00	36.44	0.50	11.17



SPLITS - ONLY COUNTIES AND CITIES THAT CHANGED					
Geography	COUNTY	CITY	COUNTY	CITY	
	SB 102 Primary Plan 8019		EOG Proposed Plan on 4/13/22		
Column1	Column	Column	Column	Column	
Cape Coral (Lee)		1.0			
Citrus	1.0				
Lakeland (Polk)					1.0
Longboat Key (Manatee/Sarasota)					1.0
Orange City (Volusia)		0.0			
Plant City (Hillsborough)		1.0			
Polk			1.0		
Port Orange (Volusia)		1.0			
Sarasota	1.0				
St. Petersburg (Pinellas)					1.0
	2.0	3.0	1.0	3.0	

Gray indicates zero population split; only a split of unpopulated geography







## Census and Boundary Statistics

## Plan P000C0109

Dist.	Deviation		Voting Age Population:		Area (sq.mi.)	Perim. (mi.)	Convex Hull	Polsby- Popper	Reock Ratio	Counties:		Cities:		Political and Geographic Boundaries:					
	Total	%	Black	Hisp.						Whole	Parts	Whole	Parts	City	County	Road	Water	Rail	Non-Pol/Geo
			15.54%	24.99%	2,550.1	244.0	0.81	0.43	0.47	50	48	396	36	14%	56%	18%	39%	1%	12%
1	0	0.00%	13.54%	6.69%	4,416	341	0.87	0.48	0.54	3	1	16	0	8%	78%	10%	53%	0%	3%
2	0	0.00%	23.09%	6.42%	12,839	578	0.82	0.48	0.46	14	2	50	0	5%	84%	7%	49%	0%	3%
3	0	0.00%	15.88%	10.64%	8,271	456	0.90	0.50	0.57	10	2	42	0	6%	85%	7%	32%	0%	5%
4	0	0.00%	31.66%	7.82%	1,981	280	0.76	0.32	0.38	2	1	8	1	8%	86%	2%	55%	0%	2%
5	0	0.00%	12.80%	10.86%	829	141	0.89	0.52	0.56	0	2	5	1	16%	48%	7%	79%	0%	13%
6	0	0.00%	11.22%	9.78%	3,928	320	0.92	0.48	0.74	2	4	21	0	16%	42%	17%	32%	2%	15%
7	0	0.00%	10.53%	18.97%	1,053	181	0.83	0.40	0.47	1	2	17	0	22%	68%	9%	40%	2%	8%
8	0	0.00%	9.68%	10.05%	2,299	253	0.78	0.45	0.32	2	1	21	0	0%	89%	7%	44%	0%	4%
9	0	0.00%	13.02%	50.04%	1,846	223	0.86	0.47	0.49	1	2	4	1	2%	61%	25%	27%	0%	12%
10	0	0.00%	25.98%	28.63%	273	96	0.75	0.37	0.41	0	1	3	1	13%	26%	35%	2%	1%	37%
11	0	0.00%	12.76%	17.09%	1,836	254	0.82	0.36	0.52	1	3	23	1	14%	49%	27%	26%	2%	13%
12	0	0.00%	5.29%	11.72%	2,538	289	0.75	0.38	0.45	2	2	9	0	7%	84%	13%	63%	0%	8%
13	0	0.00%	7.09%	9.56%	730	125	0.93	0.58	0.51	0	1	23	1	15%	75%	12%	67%	0%	3%
14	0	0.00%	19.13%	25.97%	524	118	0.83	0.47	0.48	0	2	0	2	12%	19%	46%	21%	1%	13%
15	0	0.00%	15.40%	22.74%	675	121	0.88	0.58	0.58	0	3	3	2	3%	1%	61%	4%	0%	32%
16	0	0.00%	11.98%	18.67%	1,500	205	0.73	0.45	0.45	1	1	5	1	1%	73%	21%	32%	1%	2%
17	0	0.00%	5.56%	11.54%	2,149	262	0.77	0.39	0.28	2	1	4	1	9%	84%	5%	39%	0%	6%
18	0	0.00%	13.21%	23.68%	7,085	460	0.82	0.42	0.42	6	2	26	1	6%	77%	8%	21%	0%	9%
19	0	0.00%	6.07%	16.22%	1,897	249	0.78	0.39	0.33	0	2	8	0	11%	65%	12%	59%	0%	10%
20	0	0.00%	50.11%	22.98%	2,397	330	0.77	0.28	0.50	0	2	13	8	28%	37%	15%	13%	3%	22%
21	0	0.00%	12.48%	15.14%	1,888	219	0.82	0.49	0.50	2	1	16	2	9%	68%	7%	48%	0%	16%
22	-1	0.00%	15.88%	24.65%	345	102	0.74	0.42	0.44	0	1	19	1	36%	24%	18%	36%	0%	24%
23	0	0.00%	13.17%	20.51%	254	105	0.79	0.29	0.50	0	2	11	5	29%	28%	16%	38%	9%	20%
24	0	0.00%	42.17%	38.46%	183	69	0.90	0.48	0.48	0	2	18	2	36%	36%	32%	46%	0%	10%
25	0	0.00%	17.52%	42.26%	237	88	0.81	0.38	0.42	0	1	8	3	64%	29%	12%	20%	0%	15%
26	0	0.00%	6.92%	73.22%	2,440	306	0.77	0.33	0.29	0	2	8	1	11%	54%	28%	13%	0%	9%
27	0	0.00%	7.07%	74.18%	281	70	0.95	0.73	0.71	0	1	7	1	10%	18%	34%	59%	0%	7%
28	0	0.00%	10.32%	73.35%	6,710	591	0.55	0.24	0.22	1	1	8	0	1%	88%	8%	86%	0%	1%

Overall numbers  
of county and city splits:

District lines and City and County Boundaries	In Plan P000C0109					
	67	50	5	17	50	46
Number of Counties	412	396	16	396	36	36
Counties with only one district						
Districts with only one county						
Counties split into more than one district						
Counties with all population in a single district						
Aggregate number of county splits						
Aggregate number of splits with population						
Number of Cities						
Cities with only one district						
Cities split into more than one district						
Cities with all population in only one district						
Aggregate number of city splits						
Aggregate number of splits with population						



## Split Counties and Cities

Plan P000C0109

Counties included in more than one district					
County	Dist.	Total Pop	Pop%	Total Area	Area%
Broward	20	535,322	27.5%	889.4	68.0%
Broward	23	561,713	28.9%	171.5	13.1%
Broward	24	78,119	4.0%	10.9	0.8%
Broward	25	769,221	39.6%	236.7	18.1%
Collier	18	4,861	1.3%	73.8	2.8%
Collier	19	156,767	41.7%	607.9	23.3%
Collier	26	214,124	57.0%	1,923.5	73.8%
Duval	4	460,624	46.3%	611.1	66.5%
Duval	5	534,943	53.7%	307.4	33.5%
Hillsborough	14	579,335	39.7%	391.4	29.4%
Hillsborough	15	510,916	35.0%	404.4	30.4%
Hillsborough	16	369,511	25.3%	536.2	40.3%
Lafayette	2	1,731	21.0%	43.3	7.9%
Lafayette	3	6,495	79.0%	504.6	92.1%
Lake	6	117,124	30.5%	499.6	43.2%
Lake	11	266,832	69.5%	657.2	56.8%
Lee	17	148,368	19.5%	225.9	14.9%
Lee	19	612,454	80.5%	1,288.9	85.1%
Marion	3	206,835	55.0%	655.9	39.5%
Marion	6	169,073	45.0%	1,006.7	60.6%
Marion	12	0	0.0%	0.1	0.0%
Miami-Dade	24	691,102	25.6%	172.0	7.2%
Miami-Dade	26	555,097	20.6%	516.6	21.6%
Miami-Dade	27	769,221	28.5%	280.7	11.8%
Miami-Dade	28	686,347	25.4%	1,420.1	59.4%
Orange	7	0	0.0%	0.0	0.0%
Orange	8	2,821	0.2%	125.2	12.5%
Orange	9	326,695	22.9%	276.6	27.6%
Orange	10	769,221	53.8%	272.5	27.2%
Orange	11	331,171	23.2%	329.1	32.8%
Palm Beach	20	233,899	15.7%	1,507.8	63.3%
Palm Beach	21	281,564	18.9%	447.3	18.8%
Palm Beach	22	769,220	51.6%	345.3	14.5%
Palm Beach	23	207,508	13.9%	82.8	3.5%
Pasco	12	420,863	74.9%	862.1	85.0%
Pasco	15	141,028	25.1%	152.7	15.1%
Pinellas	13	769,221	80.2%	730.2	84.7%
Pinellas	14	189,886	19.8%	132.4	15.4%
Polk	9	53,870	7.4%	63.5	3.2%
Polk	11	41,466	5.7%	270.1	13.4%
Polk	15	117,277	16.2%	117.8	5.9%
Polk	18	512,433	70.7%	1,559.0	77.5%
St. Johns	5	234,278	85.7%	521.6	63.5%
St. Johns	6	39,147	14.3%	299.9	36.5%
Volusia	6	255,178	46.1%	724.4	50.6%
Volusia	7	298,365	53.9%	708.1	49.4%
Walton	1	47,648	63.3%	821.5	58.3%
Walton	2	27,657	36.7%	587.9	41.7%

Counties included in more than one district					
County	Dist.	Total Pop	Pop%	Total Area	Area%

Counties included in more than one district					
County	Dist.	Total Pop	Pop%	Total Area	Area%

Counties included in more than one district					
County	Dist.	Total Pop	Pop%	Total Area	Area%



## Split Counties and Cities

Plan P000C0109

Cities included in more than one district					
City	Dist.	Total Pop	Pop%	Total Area	Area%
Deerfield Beach	20	27,968	32.2%	3.8	23.5%
Deerfield Beach	23	58,891	67.8%	12.4	76.5%
Fort Lauderdale	20	55,428	30.3%	12.4	34.1%
Fort Lauderdale	23	105,601	57.8%	18.6	51.2%
Fort Lauderdale	25	21,731	11.9%	5.3	14.7%
Jacksonville	4	459,228	48.4%	609.1	69.7%
Jacksonville	5	490,383	51.6%	265.4	30.4%
Lakeland	15	49,933	44.3%	33.7	44.9%
Lakeland	18	62,708	55.7%	41.4	55.1%
Longboat Key	16	2,746	36.6%	8.3	51.7%
Longboat Key	17	4,759	63.4%	7.7	48.3%
Margate	20	11,080	18.9%	1.6	17.8%
Margate	23	47,632	81.1%	7.4	82.2%
Miami	24	86,644	19.6%	14.1	25.1%
Miami	26	66,430	15.0%	5.7	10.1%
Miami	27	289,167	65.4%	36.3	64.8%
Miramar	24	56,729	42.1%	6.9	22.3%
Miramar	25	77,992	57.9%	24.2	77.7%
Oakland Park	20	15,037	34.0%	3.5	43.0%
Oakland Park	23	29,192	66.0%	4.7	57.0%
Orlando	9	81,845	26.6%	62.8	52.8%
Orlando	10	225,262	73.2%	56.0	47.1%
Orlando	11	466	0.2%	0.1	0.1%
Plantation	20	44,325	48.3%	9.3	42.0%
Plantation	25	47,425	51.7%	12.8	58.0%
Pompano Beach	20	49,811	44.5%	10.9	44.1%
Pompano Beach	23	62,235	55.5%	13.8	55.9%
Riviera Beach	20	29,204	77.7%	6.8	70.7%
Riviera Beach	21	8,400	22.3%	2.8	29.3%
St. Petersburg	13	82,168	31.8%	33.6	25.6%
St. Petersburg	14	176,140	68.2%	97.8	74.4%
Tampa	14	287,435	74.7%	137.9	78.4%
Tampa	15	97,524	25.3%	38.0	21.6%
West Palm Beach	20	59,919	51.0%	15.1	26.0%
West Palm Beach	21	21,937	18.7%	34.9	60.2%
West Palm Beach	22	35,559	30.3%	8.0	13.8%

Cities included in more than one district					
City	Dist.	Total Pop	Pop%	Total Area	Area%

Cities included in more than one district					
City	Dist.	Total Pop	Pop%	Total Area	Area%

Cities included in more than one district					
City	Dist.	Total Pop	Pop%	Total Area	Area%



## Functional Analysis - Summary

Plan P000C0109

Dist.	2020 Census		2020 General Election Registered Voters																
	VAP who are:		RV who are:			RV who are:		Black Voters who are:			Hisp. Voters who are:			DEM who are:		REP who are:		NPAOth who are:	
	Black	Hisp.	DEM	REP	OTH	Black	Hisp.	DEM	REP	NPAOth	DEM	REP	NPAOth	Black	Hisp.	Black	Hisp.	Black	Hisp.
9	13.02%	50.04%	41.93%	23.25%	34.81%	9.42%	44.21%	72.15%	3.99%	23.83%	46.62%	13.42%	39.97%	16.21%	49.15%	1.62%	25.50%	6.45%	50.75%
20	50.11%	22.98%	61.33%	13.79%	24.88%	46.82%	15.27%	81.47%	2.53%	15.98%	46.07%	17.38%	36.51%	62.20%	11.47%	8.57%	19.25%	30.08%	22.41%
24	42.17%	38.46%	60.04%	12.59%	27.37%	44.01%	27.28%	82.62%	2.44%	14.94%	42.23%	20.67%	37.09%	60.56%	19.19%	8.52%	44.78%	24.03%	36.98%
26	6.92%	73.22%	29.79%	37.92%	32.29%	5.19%	60.87%	76.51%	4.41%	18.86%	28.91%	36.07%	35.00%	13.33%	59.08%	0.60%	57.90%	3.03%	65.98%
27	7.07%	74.18%	34.57%	33.39%	32.04%	6.14%	62.79%	78.63%	3.69%	17.62%	28.03%	38.96%	33.00%	13.97%	50.91%	0.68%	73.27%	3.38%	64.68%
28	10.32%	73.35%	33.92%	32.58%	33.51%	8.68%	63.92%	77.57%	3.44%	18.87%	28.78%	35.48%	35.75%	19.84%	54.23%	0.92%	69.60%	4.89%	68.19%



## Functional Analysis - Summary

Plan P000C0109

Dist.	2020 Census		Average Primary Election Turnout				Average General Election Turnout												General Election Performance in Statewide Elections 2012-2020									
	VAP who are:		DEM who are:		REP who are:		Voters who are:			DEM who are:		REP who are:		NPAOth who are:		Black Voters who are:			Hisp. Voters who are:			Avg. Perf.		Wins		Margins		
	Black	Hisp.	Black	Hisp.	Black	Hisp.	DEM	REP	NPAOth	Black	Hisp.	Black	Hisp.	Black	Hisp.	DEM	REP	NPAOth	DEM	REP	NPAOth	DEM	REP	DEM	REP	MAX	MIN	AVG
9	13.02%	50.04%	18.43%	33.46%	0.91%	12.47%	43.53%	29.36%	27.10%	17.53%	42.62%	1.25%	18.03%	6.02%	41.13%	79.20%	3.78%	16.96%	53.12%	15.00%	31.85%	57.0%	41.3%	12	2	D +34.2%	D +0.1%	D +15.7%
20	50.11%	22.98%	64.90%	4.45%	6.38%	10.02%	66.49%	14.54%	18.97%	62.40%	8.78%	6.96%	14.88%	28.23%	19.00%	86.64%	2.11%	11.19%	49.92%	18.74%	31.05%	78.5%	20.7%	14	0	D +65.2%	D +51%	D +57.8%
24	42.17%	38.46%	68.02%	10.67%	6.87%	49.03%	66.57%	12.25%	21.17%	63.27%	15.70%	7.45%	43.92%	24.06%	34.66%	87.54%	1.89%	10.54%	44.74%	23.56%	31.66%	80.3%	18.9%	14	0	D +68%	D +48.9%	D +61.5%
26	6.92%	73.22%	18.16%	44.54%	0.34%	54.72%	30.40%	43.16%	26.44%	15.56%	53.37%	0.47%	54.98%	2.82%	61.53%	82.86%	3.57%	13.25%	28.79%	42.28%	28.90%	43.1%	55.7%	2	12	R +25.6%	R +1.8%	R +12.6%
27	7.07%	74.18%	17.88%	36.73%	0.39%	75.67%	35.72%	38.10%	26.18%	15.24%	45.37%	0.53%	72.01%	3.20%	63.12%	83.84%	3.12%	12.96%	26.84%	45.71%	27.44%	50.9%	48.1%	9	5	D +17.4%	R +0.6%	D +2.7%
28	10.32%	73.35%	22.56%	36.22%	0.54%	65.41%	35.69%	36.75%	27.56%	21.17%	47.57%	0.76%	66.17%	4.66%	64.29%	82.78%	3.06%	14.07%	28.65%	41.33%	30.00%	50.9%	47.9%	9	5	D +15.7%	R +2.2%	D +3%

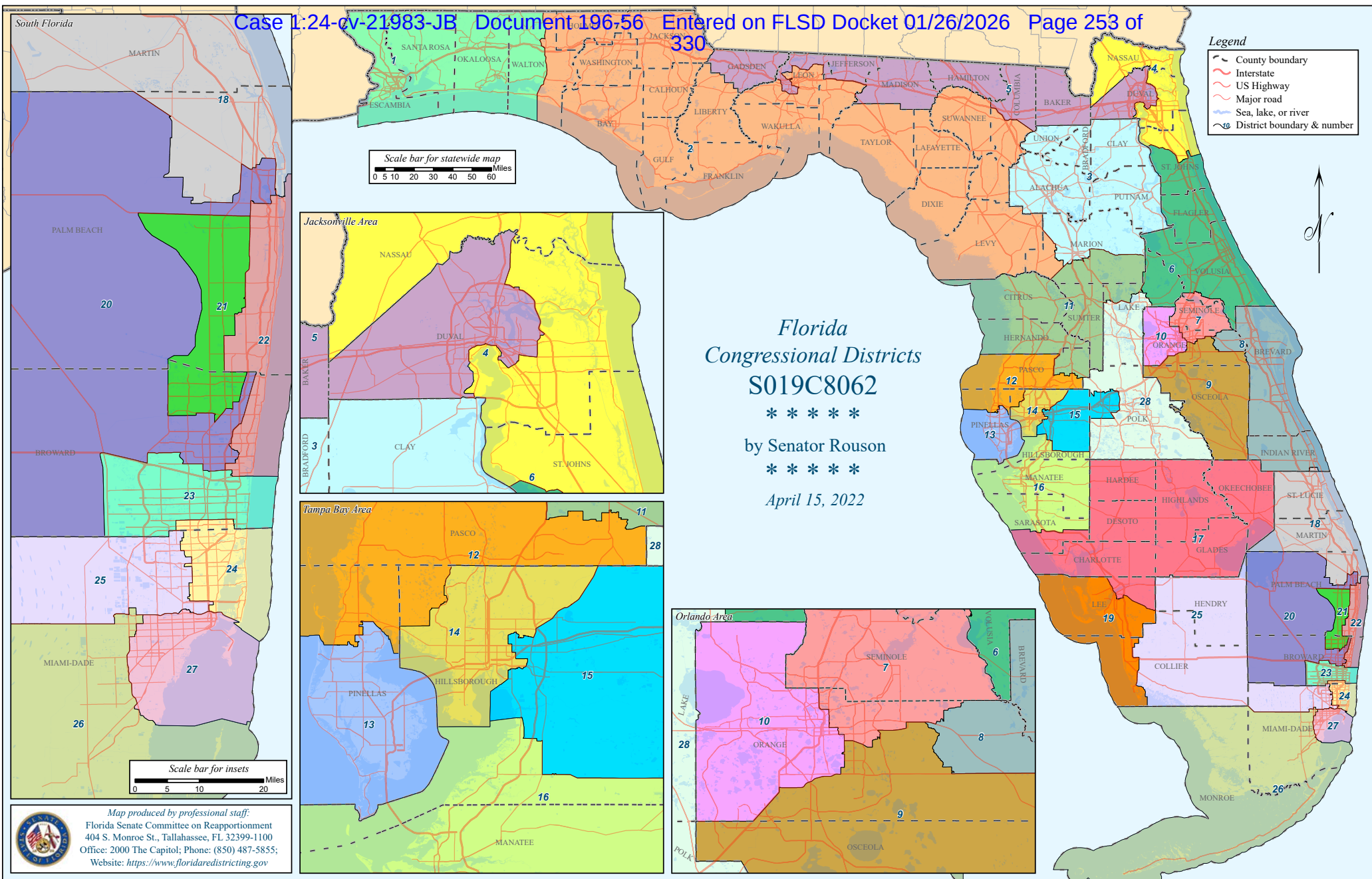


			9	20	24	26	27	28
Plan P000C0109			13.02%	50.11%	42.17%	6.92%	7.07%	10.32%
Primary Elections			50.04%	22.98%	38.46%	73.22%	74.18%	73.35%
2018	Governor (REP)	R_Baldauf	0.83%	1.45%	1.93%	1.77%	1.52%	1.82%
		R_DeSantis	52.20%	62.28%	66.81%	68.79%	67.70%	67.72%
		R_Devine	1.87%	2.05%	3.26%	2.74%	3.13%	3.31%
		R_Langford	1.44%	1.80%	1.93%	1.37%	1.56%	1.70%
		R_Mercadante	1.19%	1.53%	2.21%	1.76%	2.18%	2.03%
		R_Nathan	0.95%	1.52%	2.71%	1.07%	1.41%	1.41%
		R_Putnam	38.82%	25.44%	16.79%	19.55%	18.87%	18.11%
		R_White	2.47%	2.84%	3.90%	2.55%	3.49%	3.51%
	Governor (DEM)	D_Gillum	28.49%	53.43%	50.66%	27.71%	28.97%	31.80%
		D_Graham	30.30%	13.31%	11.07%	21.85%	22.66%	21.12%
		D_Greene	14.18%	10.21%	9.33%	9.82%	7.98%	10.56%
		D_King	4.30%	0.91%	0.76%	2.55%	1.56%	2.11%
		D_Levine	19.74%	21.28%	27.38%	34.73%	37.17%	32.26%
		D_Lundmark	1.17%	0.29%	0.38%	1.32%	0.79%	0.90%
		D_Wetherbee	1.70%	0.37%	0.32%	1.12%	0.70%	0.96%
	Attorney General (REP)	R_Moody	54.39%	55.46%	53.14%	51.15%	54.81%	54.83%
		R_White	45.57%	44.16%	46.91%	48.88%	45.20%	45.11%
	Attorney General (DEM)	D_Shaw	60.65%	81.41%	82.21%	65.79%	74.10%	69.58%
		D_Torrens	39.34%	18.58%	17.77%	34.06%	25.90%	30.43%
	Agriculture Commissioner (REP)	R_Caldwell	35.51%	43.02%	39.87%	42.26%	40.18%	42.06%
		R_Grimsley	31.86%	26.45%	31.49%	27.34%	32.68%	31.53%
		R_McCalister	16.13%	20.87%	16.88%	13.25%	16.76%	16.54%
		R_Troutman	16.38%	8.59%	11.33%	16.96%	10.38%	9.57%
	Agriculture Commissioner (DEM)	D_Fried	54.90%	63.96%	59.13%	51.59%	59.89%	53.25%
		D_Porter	18.84%	16.09%	17.30%	19.35%	15.15%	20.42%
		D_Walker	26.24%	19.91%	23.59%	28.75%	24.89%	26.19%
	US Senate (REP)	R_De La Fuente	10.05%	15.12%	15.72%	9.35%	12.64%	12.23%
		R_Scott	89.87%	84.46%	84.02%	90.52%	87.34%	87.65%
2016	US Senate (REP)	R_Beruff	17.67%	14.86%	8.38%	9.70%	5.63%	6.40%
		R_Rivera	2.99%	4.55%	3.20%	2.21%	1.92%	2.93%
		R_Rubio	71.79%	70.37%	80.78%	84.05%	88.89%	85.70%
		R_Young	7.42%	9.04%	7.31%	3.83%	3.50%	4.84%
	US Senate (DEM)	D_De La Fuente	14.71%	3.13%	5.63%	19.79%	12.21%	13.69%
		D_Grayson	45.09%	10.08%	10.80%	11.60%	11.26%	11.07%
		D_Keith	9.55%	14.72%	13.76%	13.93%	17.89%	15.57%
		D_Luster	1.27%	2.22%	2.70%	1.82%	1.55%	1.65%
2014	Governor (REP)	R_Adeshina	1.67%	2.51%	2.89%	1.38%	1.82%	1.75%
		R_Cuevas-Neunder	11.64%	14.70%	16.26%	9.74%	13.29%	15.11%
		R_Scott	86.55%	81.70%	80.61%	88.59%	84.85%	82.94%
	Governor (DEM)	D_Crist	75.49%	82.85%	84.36%	78.07%	73.98%	78.45%
		D_Rich	24.46%	16.99%	15.62%	21.35%	25.94%	21.39%
	Attorney General (DEM)	D_Sheldon	60.42%	38.39%	46.60%	62.01%	65.55%	61.36%
		D_Thurston	39.47%	61.50%	53.40%	37.34%	34.43%	38.41%
2012	US Senate (REP)	R_Mack	49.47%	65.27%	71.88%	73.24%	77.15%	73.63%
		R_McCalister	11.65%	12.41%	6.67%	8.45%	5.22%	7.31%
		R_Stuart	6.47%	6.66%	13.36%	11.47%	13.00%	13.19%
		R_Weldon	32.18%	13.82%	7.69%	6.45%	4.50%	5.63%
	US Senate (DEM)	D_Burkett	19.90%	13.92%	14.22%	18.63%	14.82%	18.34%
		D_Nelson	80.01%	85.94%	85.75%	80.92%	85.13%	81.50%



			9	20	24	26	27	28	
Plan P000C0109			BVAP	13.02%	50.11%	42.17%	6.92%	7.07%	10.32%
General Elections			HVAP	50.04%	22.98%	38.46%	73.22%	74.18%	73.35%
2020	President	D_Biden	58.24%	75.89%	74.18%	40.49%	49.45%	46.42%	
		R_Trump	40.80%	23.52%	25.28%	58.98%	50.01%	52.99%	
2018	Governor	D_Gillum	60.99%	79.93%	81.45%	44.44%	53.18%	52.49%	
		R_DeSantis	37.66%	19.45%	17.83%	54.26%	45.75%	46.31%	
	Attorney General	D_Shaw	57.74%	78.44%	80.05%	42.63%	51.99%	50.86%	
		R_Moody	40.31%	20.26%	18.39%	55.44%	46.10%	46.94%	
	Chief Financial Officer	D_Ring	60.15%	79.79%	81.53%	44.03%	52.59%	51.92%	
		R_Patronis	39.85%	20.20%	18.46%	55.96%	47.41%	48.07%	
	Agriculture Commissioner	D_Fried	61.55%	80.09%	82.00%	45.29%	54.63%	53.44%	
		R_Caldwell	38.45%	19.89%	18.00%	54.70%	45.38%	46.56%	
	US Senate	D_Nelson	59.82%	80.00%	81.36%	44.81%	54.47%	53.46%	
		R_Scott	40.18%	20.00%	18.64%	55.19%	45.52%	46.55%	
2016	President	D_Clinton	61.62%	77.83%	81.05%	50.61%	57.42%	56.46%	
		R_Trump	35.03%	20.39%	17.28%	47.09%	40.05%	40.81%	
	US Senate	D_Murphy	54.93%	75.64%	75.93%	40.61%	47.78%	47.69%	
		R_Rubio	41.01%	22.42%	21.99%	57.17%	50.17%	49.92%	
2014	Governor	D_Crist	52.25%	79.92%	82.18%	40.53%	50.00%	51.20%	
		R_Scott	42.62%	17.97%	16.24%	56.88%	47.55%	45.89%	
	Attorney General	D_Sheldon	48.62%	76.13%	79.80%	36.07%	46.03%	45.82%	
		R_Bondi	48.53%	22.42%	18.77%	61.63%	51.96%	51.75%	
	Chief Financial Officer	D_Rankin	48.45%	75.48%	79.06%	37.37%	43.49%	45.87%	
		R_Atwater	51.55%	24.50%	20.93%	62.62%	56.52%	54.11%	
	Agriculture Commissioner	D_Hamilton	47.07%	77.02%	79.78%	37.30%	44.30%	46.04%	
		R_Putnam	52.94%	22.99%	20.21%	62.69%	55.69%	53.95%	
2012	President	D_Obama	61.22%	80.52%	82.82%	48.85%	52.22%	54.83%	
		R_Romney	37.97%	19.06%	16.83%	50.67%	47.27%	44.61%	
	US Senate	D_Nelson	65.83%	81.97%	83.46%	50.74%	54.47%	56.33%	
		R_Mack	31.67%	16.82%	15.49%	47.10%	44.15%	42.03%	







## Plan S019C8062

Overall numbers of county and city splits:	
District lines and City and County Boundaries	In Plan S019C8062
Number of Counties	67
Counties with only one district	46
Districts with only one county	5
Counties split into more than one district	21
Counties with all population in a single district	46
Aggregate number of county splits	56
Aggregate number of splits with population	56
Number of Cities	412
Cities with only one district	369
Cities split into more than one district	43
Cities with all population in only one district	374
Aggregate number of city splits	93
Aggregate number of splits with population	88



## Split Counties and Cities

## Plan S019C8062

Counties included in more than one district					
County	Dist.	Total Pop	Pop%	Total Area	Area%
Broward	20	535,675	27.6%	888.0	67.9%
Broward	21	313,820	16.1%	71.1	5.4%
Broward	22	233,209	12.0%	97.7	7.5%
Broward	23	769,221	39.6%	238.9	18.3%
Broward	24	92,450	4.8%	12.6	1.0%
Collier	19	215,578	57.4%	639.5	24.6%
Collier	25	160,174	42.6%	1,965.6	75.5%
Columbia	2	51,337	73.7%	350.3	43.7%
Columbia	5	18,361	26.3%	451.0	56.3%
Duval	4	505,744	50.8%	454.9	49.5%
Duval	5	489,823	49.2%	463.6	50.5%
Hillsborough	12	54,712	3.8%	52.2	3.9%
Hillsborough	14	769,220	52.7%	343.1	25.8%
Hillsborough	15	537,349	36.8%	579.8	43.5%
Hillsborough	16	98,392	6.7%	356.2	26.7%
Hillsborough	28	89	0.0%	0.6	0.0%
Indian River	8	145,456	91.0%	609.1	98.7%
Indian River	18	14,332	9.0%	7.8	1.3%
Jefferson	2	4,410	30.4%	400.1	59.5%
Jefferson	5	10,100	69.6%	272.5	40.5%
Lake	6	35,396	9.2%	379.1	32.8%
Lake	11	72,601	18.9%	144.2	12.5%
Lake	28	275,959	71.9%	633.5	54.8%
Lee	17	207,179	27.2%	260.0	17.2%
Lee	19	553,643	72.8%	1,254.9	82.8%
Leon	2	145,318	49.7%	488.5	69.6%
Leon	5	146,880	50.3%	213.3	30.4%
Marion	2	39,930	10.6%	233.6	14.1%
Marion	3	154,737	41.2%	874.2	52.6%
Marion	11	181,241	48.2%	554.9	33.4%
Miami-Dade	24	676,771	25.1%	163.3	6.8%
Miami-Dade	25	569,428	21.1%	525.2	22.0%
Miami-Dade	26	686,347	25.4%	1,420.5	59.5%
Miami-Dade	27	769,221	28.5%	280.3	11.7%
Orange	7	262,969	18.4%	81.8	8.2%
Orange	8	17,153	1.2%	134.4	13.4%
Orange	9	380,565	26.6%	334.2	33.3%
Orange	10	769,221	53.8%	453.0	45.1%
Palm Beach	18	267,232	17.9%	281.3	11.8%
Palm Beach	20	233,546	15.7%	1,667.6	70.0%
Palm Beach	21	455,401	30.5%	189.7	8.0%
Palm Beach	22	536,012	35.9%	244.7	10.3%
Pasco	11	37,269	6.6%	213.4	21.0%
Pasco	12	524,622	93.4%	801.4	79.0%
Pinellas	12	189,886	19.8%	237.6	27.6%
Pinellas	13	769,221	80.2%	624.9	72.5%
Polk	15	231,872	32.0%	177.0	8.8%
Polk	28	493,174	68.0%	1,833.4	91.2%
Sarasota	16	271,119	62.5%	649.2	66.5%
Sarasota	17	162,887	37.5%	326.4	33.5%
St. Johns	4	173,125	63.3%	371.9	45.3%
St. Johns	6	100,300	36.7%	449.6	54.7%
Volusia	6	518,147	93.6%	1,370.0	95.6%
Volusia	7	35,396	6.4%	62.4	4.4%
Walton	1	47,648	63.3%	821.5	58.3%

Counties included in more than one district					
County	Dist.	Total Pop	Pop%	Total Area	Area%
Walton	2	27,657	36.7%	588.0	41.7%

Counties included in more than one district					
County	Dist.	Total Pop	Pop%	Total Area	Area%

Counties included in more than one district					
County	Dist.	Total Pop	Pop%	Total Area	Area%



## Split Counties and Cities

## Plan S019C8062

Cities included in more than one district					
City	Dist.	Total Pop	Pop%	Total Area	Area%
Auburndale	15	41	0.3%	1.3	6.1%
Auburndale	28	15,575	99.7%	19.3	93.9%
Belle Isle	9	216	3.1%	0.2	3.7%
Belle Isle	10	6,816	96.9%	5.0	96.3%
Cutler Bay	26	0	0.0%	0.0	0.2%
Cutler Bay	27	45,425	100.0%	10.3	99.8%
DeBary	6	9,468	42.5%	8.0	36.7%
DeBary	7	12,792	57.5%	13.8	63.4%
Deerfield Beach	20	29,350	33.8%	4.8	29.5%
Deerfield Beach	21	41,698	48.0%	8.5	52.6%
Deerfield Beach	22	15,811	18.2%	2.9	18.0%
DeFuniak Springs	1	860	14.5%	3.7	25.9%
DeFuniak Springs	2	5,059	85.5%	10.6	74.1%
Delray Beach	21	0	0.0%	0.0	0.0%
Delray Beach	22	66,846	100.0%	16.5	100.0%
Deltona	6	76,307	81.4%	33.7	82.4%
Deltona	7	17,385	18.6%	7.2	17.6%
Eatonville	7	1,202	51.2%	0.5	41.7%
Eatonville	10	1,147	48.8%	0.7	58.3%
Fort Lauderdale	20	58,993	32.3%	13.0	35.7%
Fort Lauderdale	22	102,735	56.2%	18.3	50.4%
Fort Lauderdale	23	21,032	11.5%	5.0	13.9%
Fort Myers	17	32,184	37.3%	19.8	40.4%
Fort Myers	19	54,211	62.8%	29.2	59.6%
Freeport	1	5,587	95.3%	15.3	80.4%
Freeport	2	274	4.7%	3.7	19.6%
Hallandale Beach	23	28,737	69.7%	3.0	65.9%
Hallandale Beach	24	12,480	30.3%	1.6	34.1%
Jacksonville	4	461,184	48.6%	412.9	47.2%
Jacksonville	5	488,427	51.4%	461.6	52.8%
Lake City	2	6,672	54.1%	6.1	49.9%
Lake City	5	5,657	45.9%	6.1	50.1%
Lake Park	18	1,245	13.8%	0.4	17.1%
Lake Park	20	7,802	86.2%	2.0	82.9%
Leesburg	11	5,842	21.6%	4.7	11.1%
Leesburg	28	21,158	78.4%	37.3	88.9%
Maitland	7	13,664	69.9%	4.8	73.6%
Maitland	10	5,879	30.1%	1.7	26.4%
Margate	20	17,409	29.7%	2.5	27.6%
Margate	21	41,303	70.4%	6.6	72.4%
Miami	24	98,349	22.2%	15.0	26.7%
Miami	25	54,725	12.4%	4.8	8.5%
Miami	27	289,167	65.4%	36.3	64.8%
Miami Gardens	24	90,649	81.2%	15.2	79.8%
Miami Gardens	25	20,991	18.8%	3.8	20.2%
Miramar	23	76,594	56.9%	24.0	77.2%
Miramar	24	58,127	43.2%	7.1	22.8%
North Palm Beach	18	13,162	100.0%	5.3	99.5%
North Palm Beach	20	0	0.0%	0.0	0.6%
Oakland Park	20	15,037	34.0%	3.7	44.6%
Oakland Park	22	29,192	66.0%	4.5	55.4%
Oldsmar	12	14,887	99.9%	10.1	100.0%
Oldsmar	13	11	0.1%	0.0	0.0%
Opa-locka	24	9,537	57.9%	1.5	34.0%
Opa-locka	25	6,926	42.1%	3.0	66.0%

Cities included in more than one district					
City	Dist.	Total Pop	Pop%	Total Area	Area%
Orlando	7	35,474	11.5%	9.0	7.6%
Orlando	9	86,183	28.0%	63.9	53.7%
Orlando	10	185,916	60.5%	46.0	38.7%
Palm Beach	18	2,634	28.5%	2.7	34.4%
Palm Beach	22	6,611	71.5%	5.1	65.6%
Palm Beach Gardens	18	59,182	100.0%	59.3	99.9%
Palm Beach Gardens	20	0	0.0%	0.1	0.1%
Pembroke Pines	23	170,725	99.7%	34.7	99.9%
Pembroke Pines	24	453	0.3%	0.0	0.1%
Plantation	20	41,374	45.1%	9.0	40.9%
Plantation	23	50,376	54.9%	13.0	59.1%
Polk City	15	0	0.0%	0.2	3.1%
Polk City	28	2,713	100.0%	4.9	96.9%
Pompano Beach	20	53,918	48.1%	11.3	45.8%
Pompano Beach	21	3,327	3.0%	2.9	11.6%
Pompano Beach	22	54,801	48.9%	10.5	42.6%
Riviera Beach	18	9,951	26.5%	3.1	32.5%
Riviera Beach	20	27,653	73.5%	6.5	67.5%
Royal Palm Beach	18	16,407	42.1%	5.0	42.9%
Royal Palm Beach	20	17,861	45.9%	5.6	48.1%
Royal Palm Beach	21	4,664	12.0%	1.1	8.9%
St. Augustine	4	2,447	17.1%	1.6	12.1%
St. Augustine	6	11,882	82.9%	11.3	87.9%
Sunrise	20	85,270	87.6%	14.1	77.8%
Sunrise	23	12,065	12.4%	4.0	22.2%
Tallahassee	2	82,107	41.9%	69.0	66.5%
Tallahassee	5	114,062	58.1%	34.8	33.5%
Tavares	11	120	0.6%	0.1	0.5%
Tavares	28	18,883	99.4%	13.7	99.5%
Umatilla	6	1,415	38.4%	1.9	45.5%
Umatilla	11	2,270	61.6%	2.3	54.5%
Venice	16	12,178	47.8%	10.9	61.9%
Venice	17	13,285	52.2%	6.7	38.1%
West Palm Beach	18	18,256	15.6%	33.2	57.2%
West Palm Beach	20	63,092	53.7%	16.2	27.9%
West Palm Beach	22	36,067	30.7%	8.6	14.9%
Winter Park	7	28,902	97.0%	10.0	96.6%
Winter Park	10	893	3.0%	0.4	3.4%

Cities included in more than one district					
City	Dist.	Total Pop	Pop%	Total Area	Area%
Orlando	7	35,474	11.5%	9.0	7.6%
Orlando	9	86,183	28.0%	63.9	53.7%
Orlando	10	185,916	60.5%	46.0	38.7%
Palm Beach	18	2,634	28.5%	2.7	34.4%
Palm Beach	22	6,611	71.5%	5.1	65.6%
Palm Beach Gardens	18	59,182	100.0%	59.3	99.9%
Palm Beach Gardens	20	0	0.0%	0.1	0.1%
Pembroke Pines	23	170,725	99.7%	34.7	99.9%
Pembroke Pines	24	453	0.3%	0.0	0.1%
Plantation	20	41,374	45.1%	9.0	40.9%
Plantation	23	50,376	54.9%	13.0	59.1%
Polk City	15	0	0.0%	0.2	3.1%
Polk City	28	2,713	100.0%	4.9	96.9%
Pompano Beach	20	53,918	48.1%	11.3	45.8%
Pompano Beach	21	3,327	3.0%	2.9	11.6%
Pompano Beach	22	54,801	48.9%	10.5	42.6%
Riviera Beach	18	9,951	26.5%	3.1	32.5%
Riviera Beach	20	27,653	73.5%	6.5	67.5%
Royal Palm Beach	18	16,407	42.1%	5.0	42.9%
Royal Palm Beach	20	17,861	45.9%	5.6	48.1%
Royal Palm Beach	21	4,664	12.0%	1.1	8.9%
St. Augustine	4	2,447	17.1%	1.6	12.1%
St. Augustine	6	11,882	82.9%	11.3	87.9%
Sunrise	20	85,270	87.6%	14.1	77.8%
Sunrise	23	12,065	12.4%	4.0	22.2%
Tallahassee	2	82,107	41.9%	69.0	66.5%
Tallahassee	5	114,062	58.1%	34.8	33.5%
Tavares	11	120	0.6%	0.1	0.5%
Tavares	28	18,883	99.4%	13.7	99.5%
Umatilla	6	1,415	38.4%	1.9	45.5%
Umatilla	11	2,270	61.6%	2.3	54.5%
Venice	16	12,178	47.8%	10.9	61.9%
Venice	17	13,285	52.2%	6.7	38.1%
West Palm Beach	18	18,256	15.6%	33.2	57.2%
West Palm Beach	20	63,092	53.7%	16.2	27.9%
West Palm Beach	22	36,067	30.7%	8.6	14.9%
Winter Park	7	28,902	97.0%	10.0	96.6%
Winter Park	10	893	3.0%	0.4	3.4%

Cities included in more than one district					
City	Dist.	Total Pop	Pop%	Total Area	Area%
Orlando	7	35,474	11.5%	9.0	7.6%
Orlando	9	86,183	28.0%	63.9	53.7%
Orlando	10	185,916	60.5%	46.0	38.7%
Palm Beach	18	2,634	28.5%	2.7	34.4%
Palm Beach	22	6,611	71.5%	5.1	65.6%
Palm Beach Gardens	18	59,182	100.0%	59.3	99.9%
Palm Beach Gardens	20	0	0.0%	0.1	0.1%
Pembroke Pines	23	170,725	99.7%	34.7	99.9%
Pembroke Pines	24	453	0.3%	0.0	0.1%
Plantation	20	41,374	45.1%	9.0	40.9%
Plantation	23	50,376	54.9%	13.0	59.1%
Polk City	15	0	0.0%	0.2	3.1%
Polk City	28	2,713	100.0%	4.9	96.9%
Pompano Beach	20	53,918	48.1%	11.3	45.8%
Pompano Beach	21	3,327	3.0%	2.9	11.6%
Pompano Beach	22	54,801	48.9%	10.5	42.6%
Riviera Beach	18	9,951	26.5%	3.1	32.5%
Riviera Beach	20	27,653	73.5%	6.5	67.5%
Royal Palm Beach	18	16,407	42.1%	5.0	42.9%
Royal Palm Beach	20	17,861	45.9%	5.6	48.1%
Royal Palm Beach	21	4,664	12.0%	1.1	8.9%
St. Augustine	4	2,447	17.1%	1.6	12.1%
St. Augustine	6	11,882	82.9%	11.3	87.9%
Sunrise	20	85,270	87.6%	14.1	77.8%
Sunrise	23	12,065	12.4%	4.0	22.2%
Tallahassee	2	82,107	41.9%	69.0	66.5%
Tallahassee	5	114,062	58.1%	34.8	33.5%
Tavares	11	120	0.6%	0.1	0.5%
Tavares	28	18,883	99.4%	13.7	99.5%
Umatilla	6	1,415	38.4%	1.9	45.5%
Umatilla	11	2,270	61.6%	2.3	54.5%
Venice	16	12,178	47.8%	10.9	61.9%
Venice	17	13,285	52.2%	6.7	38.1%
West Palm Beach	18	18,256	15.6%	33.2	57.2%
West Palm Beach	20	63,092	53.7%	16.2	27.9%
West Palm Beach	22	36,067	30.7%	8.6	14.9%
Winter Park	7	28,902	97.0%	10.0	96.6%
Winter Park	10	893	3.0%	0.4	3.4%



## Functional Analysis - Summary

Plan S019C8062

Dist.	2020 Census		2020 General Election Registered Voters																	
	VAP who are:		RV who are:			RV who are:		Black Voters who are:			Hisp. Voters who are:			DEM who are:		REP who are:		NPAOth who are:		
	Black	Hisp	DEM	REP	OTH	Black	Hisp	DEM	REP	NPAOth	DEM	REP	NPAOth	Black	Hisp.	Black	Hisp.	Black	Hisp.	
5	43.73%	9.04%	54.34%	26.24%	19.43%	43.53%	4.83%	84.10%	2.75%	13.14%	44.56%	21.04%	34.20%	67.38%	3.96%	4.57%	3.87%	29.43%	8.50%	
9	12.81%	50.24%	41.80%	23.16%	35.03%	9.28%	44.52%	71.84%	4.02%	24.11%	46.58%	13.81%	39.60%	15.95%	49.60%	1.61%	26.55%	6.39%	50.32%	
10	28.33%	23.38%	45.07%	26.06%	28.86%	24.37%	16.10%	77.81%	3.25%	18.92%	45.58%	15.94%	38.45%	42.08%	16.28%	3.04%	9.85%	15.98%	21.45%	
20	50.04%	22.15%	61.23%	13.99%	24.78%	46.67%	14.84%	81.44%	2.55%	16.00%	46.41%	17.36%	36.20%	62.07%	11.25%	8.50%	18.42%	30.12%	21.67%	
24	42.02%	37.76%	60.07%	12.45%	27.48%	43.75%	26.79%	82.51%	2.43%	15.05%	42.80%	20.02%	37.16%	60.09%	19.09%	8.53%	43.09%	23.96%	36.22%	
25	7.96%	76.83%	31.43%	36.54%	32.03%	6.97%	64.09%	79.64%	3.94%	16.25%	29.23%	35.98%	34.77%	17.66%	59.60%	0.75%	63.10%	3.54%	69.57%	
26	10.32%	73.35%	33.92%	32.58%	33.51%	8.67%	63.92%	77.59%	3.48%	18.90%	28.78%	35.47%	35.74%	19.84%	54.23%	0.93%	69.60%	4.89%	68.18%	
27	7.07%	74.18%	34.57%	33.39%	32.04%	6.14%	62.79%	78.61%	3.67%	17.61%	28.03%	38.96%	33.00%	13.97%	50.91%	0.67%	73.27%	3.38%	64.68%	



## Functional Analysis - Summary

Plan S019C8062

Dist.	2020 Census		Average Primary Election Turnout				Average General Election Turnout												General Election Performance in Statewide Elections 2012-2020									
	VAP who are:		DEM who are:		REP who are:		Voters who are:			DEM who are:		REP who are:		NPAOth who are:		Black Voters who are:			Hisp. Voters who are:			Avg. Perf.		Wins		Margins		
	Black	Hisp.	Black	Hisp.	Black	Hisp.	DEM	REP	NPAOth	Black	Hisp.	Black	Hisp.	Black	Hisp.	DEM	REP	NPAOth	DEM	REP	NPAOth	DEM	REP	DEM	REP	MAX	MIN	AVG
5	43.73%	9.04%	66.22%	1.13%	2.81%	1.51%	58.13%	28.64%	13.23%	65.88%	2.59%	3.31%	2.83%	25.94%	6.77%	89.70%	2.22%	8.05%	45.52%	25.69%	28.14%	58.7%	39.9%	14	0	D +32.4%	D +7.1%	D +18.8%
9	12.81%	50.24%	18.82%	35.24%	1.05%	14.10%	43.37%	29.02%	27.61%	17.51%	43.60%	1.32%	19.42%	6.11%	41.61%	78.50%	3.95%	17.46%	52.57%	15.53%	31.90%	57.5%	40.8%	12	2	D +34.4%	D +0.9%	D +16.7%
10	28.33%	23.38%	48.65%	7.79%	1.94%	4.80%	45.72%	32.02%	22.26%	44.50%	12.76%	2.18%	7.05%	13.88%	16.65%	84.23%	2.88%	12.87%	49.38%	19.11%	31.43%	57.8%	40.7%	12	2	D +29.1%	R +1.5%	D +17.2%
20	50.04%	22.15%	64.04%	4.47%	6.25%	9.69%	66.46%	14.61%	18.92%	62.17%	8.59%	6.94%	14.36%	28.30%	18.16%	86.61%	2.12%	11.23%	50.45%	18.81%	30.57%	78.2%	20.9%	14	0	D +65.1%	D +50.7%	D +57.3%
24	42.02%	37.76%	67.48%	10.63%	7.00%	47.13%	66.57%	12.13%	21.30%	62.81%	15.65%	7.51%	42.22%	23.92%	34.11%	87.45%	1.90%	10.62%	45.30%	22.77%	31.86%	80.4%	18.8%	14	0	D +68%	D +49.4%	D +61.6%
25	7.96%	76.83%	26.60%	42.55%	0.43%	61.13%	32.92%	41.38%	25.70%	20.79%	53.26%	0.57%	61.19%	3.39%	66.94%	85.82%	2.98%	11.07%	29.10%	42.27%	28.61%	45.1%	53.7%	3	11	R +20.4%	D +2.6%	R +8.6%
26	10.32%	73.35%	22.58%	36.25%	0.57%	65.42%	35.69%	36.75%	27.56%	21.18%	47.57%	0.77%	66.17%	4.67%	64.29%	82.77%	3.10%	14.10%	28.65%	41.33%	30.00%	50.9%	47.9%	9	5	D +15.7%	R +2.2%	D +3%
27	7.07%	74.18%	17.87%	36.73%	0.39%	75.66%	35.72%	38.10%	26.18%	15.24%	45.38%	0.52%	72.02%	3.19%	63.12%	83.83%	3.09%	12.93%	26.85%	45.71%	27.44%	50.9%	48.1%	9	5	D +17.4%	R +0.6%	D +2.7%



			5	9	10	20	24	25	26	27	
Plan S019C8062 Primary Elections			BVAP HVAP	43.73%	12.81%	28.33%	50.04%	42.02%	7.96%	10.32%	7.07%
2018	Governor (REP)	R_Baldauf	0.70%	0.84%	0.71%	1.36%	1.92%	1.93%	1.83%	1.50%	
		R_DeSantis	52.44%	52.75%	52.09%	62.76%	66.52%	65.93%	67.74%	67.69%	
		R_Devine	1.13%	1.98%	1.43%	2.20%	3.24%	2.92%	3.34%	3.09%	
		R_Langford	1.13%	1.44%	1.65%	1.86%	1.97%	1.41%	1.72%	1.53%	
		R_Mercadante	0.42%	1.28%	0.76%	1.51%	2.13%	1.93%	2.06%	2.14%	
		R_Nathan	0.71%	1.00%	0.82%	1.54%	2.72%	1.13%	1.42%	1.39%	
		R_Putnam	41.63%	37.93%	40.26%	25.36%	17.05%	21.84%	18.17%	18.84%	
		R_White	1.62%	2.61%	2.11%	2.89%	3.92%	2.63%	3.54%	3.46%	
	Governor (DEM)	D_Gillum	58.39%	29.99%	45.49%	52.96%	50.35%	32.88%	31.83%	28.95%	
		D_Graham	22.26%	29.75%	28.40%	13.34%	11.17%	19.31%	21.15%	22.65%	
		D_Greene	5.72%	13.96%	8.69%	10.39%	9.34%	9.66%	10.62%	7.94%	
		D_King	1.43%	4.29%	3.76%	0.94%	0.75%	2.33%	2.11%	1.54%	
		D_Levine	10.71%	19.18%	12.46%	21.58%	27.53%	32.70%	32.23%	37.17%	
		D_Lundmark	0.49%	1.12%	0.44%	0.30%	0.38%	1.37%	0.91%	0.78%	
		D_Wetherbee	0.83%	1.64%	0.66%	0.38%	0.32%	1.27%	0.97%	0.68%	
	Attorney General (REP)	R_Moody	57.78%	54.44%	55.46%	55.57%	53.16%	52.08%	54.82%	54.79%	
		R_White	42.22%	45.50%	44.57%	44.27%	46.64%	47.88%	45.11%	45.20%	
	Attorney General (DEM)	D_Shaw	78.66%	61.11%	74.44%	81.44%	82.10%	67.77%	69.58%	74.09%	
		D_Torrens	21.31%	38.88%	25.57%	18.56%	17.89%	32.10%	30.43%	25.91%	
	Agriculture Commissioner (REP)	R_Caldwell	35.67%	36.42%	34.83%	43.50%	39.73%	42.29%	42.07%	40.18%	
		R_Grimsley	21.36%	31.97%	31.49%	25.91%	31.44%	29.71%	31.57%	32.70%	
		R_McCalister	8.68%	16.25%	15.43%	21.17%	17.11%	12.78%	16.62%	16.76%	
	Agriculture Commissioner (DEM)	R_Troutman	34.12%	15.22%	18.23%	9.04%	11.06%	15.05%	9.61%	10.37%	
		D_Fried	60.09%	55.10%	55.25%	63.92%	59.04%	52.18%	53.25%	59.89%	
		D_Porter	20.04%	18.57%	17.46%	16.10%	17.36%	20.02%	20.45%	15.13%	
	US Senate (REP)	D_Walker	19.86%	26.32%	27.30%	19.96%	23.60%	27.59%	26.21%	24.88%	
		R_De La Fuente	10.20%	10.06%	11.29%	14.88%	15.74%	9.81%	12.28%	12.63%	
			R_Scott	89.71%	89.89%	88.72%	84.91%	84.06%	90.09%	87.66%	87.32%
	2016	US Senate (REP)	R_Beruff	22.31%	17.11%	17.64%	14.64%	8.73%	8.85%	6.43%	5.58%
R_Rivera			3.70%	3.21%	2.45%	5.03%	3.26%	2.20%	2.94%	1.88%	
R_Rubio			68.00%	71.92%	74.53%	70.56%	80.12%	85.24%	85.70%	88.87%	
R_Young			5.81%	7.56%	5.31%	9.37%	7.44%	3.59%	4.86%	3.46%	
US Senate (DEM)		D_De La Fuente	4.12%	14.95%	3.93%	3.17%	5.51%	19.30%	13.76%	12.16%	
		D_Grayson	17.53%	45.27%	40.72%	9.95%	10.82%	11.17%	11.16%	11.19%	
		D_Keith	15.18%	9.79%	12.71%	14.56%	13.82%	13.73%	15.63%	17.86%	
2014	Governor (REP)	D_Luster	12.08%	1.26%	2.28%	2.23%	2.68%	2.02%	1.68%	1.54%	
		D_Murphy	50.94%	28.53%	40.28%	69.89%	66.91%	53.19%	57.51%	56.90%	
		R_Adeshina	1.29%	1.69%	1.67%	2.66%	2.97%	1.46%	1.77%	1.80%	
	Governor (DEM)	R_Cuevas-Neunder	8.09%	12.04%	9.60%	14.56%	16.32%	10.61%	15.19%	13.26%	
		D_Scott	90.47%	86.09%	88.64%	82.42%	80.36%	87.73%	82.95%	84.83%	
		D_Crist	74.34%	76.41%	78.84%	82.85%	84.35%	76.74%	78.42%	73.98%	
	Attorney General (DEM)	D_Rich	25.58%	23.44%	21.17%	17.09%	15.61%	22.84%	21.48%	25.89%	
D_Sheldon		60.86%	60.66%	49.68%	39.26%	46.77%	58.73%	61.40%	65.55%		
		D_Thurston	39.17%	39.26%	50.37%	60.66%	53.21%	40.91%	38.48%	34.37%	
2012	US Senate (REP)	R_Mack	57.58%	49.35%	58.32%	65.26%	71.78%	73.46%	73.64%	77.15%	
		R_McCalister	18.65%	11.93%	10.93%	13.11%	6.85%	8.01%	7.36%	5.18%	
		R_Stuart	5.92%	6.58%	4.88%	7.25%	13.13%	12.37%	13.26%	12.99%	
		R_Weldon	17.45%	31.96%	25.74%	13.85%	8.00%	5.92%	5.67%	4.46%	
	US Senate (DEM)	D_Burkett	22.03%	19.38%	13.66%	14.24%	14.02%	21.21%	18.40%	14.76%	
D_Nelson		77.91%	80.61%	86.30%	85.70%	85.93%	78.58%	81.49%	85.11%		



			5	9	10	20	24	25	26	27	
Plan S019C8062			BVAP	43.73%	12.81%	28.33%	50.04%	42.02%	7.96%	10.32%	7.07%
General Elections			HVAP	9.04%	50.24%	23.38%	22.15%	37.76%	76.83%	73.35%	74.18%
2020	President	D_Biden		60.23%	58.79%	61.66%	75.53%	74.41%	40.98%	46.43%	49.44%
		R_Trump		38.62%	40.22%	37.34%	23.88%	25.06%	58.48%	52.99%	50.01%
2018	Governor	D_Gillum		62.51%	61.81%	62.29%	79.65%	81.56%	46.17%	52.49%	53.18%
		R_DeSantis		36.60%	36.87%	36.70%	19.73%	17.74%	52.44%	46.31%	45.75%
	Attorney General	D_Shaw		59.25%	58.41%	58.50%	78.13%	80.14%	44.45%	50.86%	51.99%
		R_Moody		39.21%	39.61%	39.86%	20.54%	18.30%	53.53%	46.94%	46.10%
	Chief Financial Officer	D_Ring		60.38%	60.81%	60.33%	79.52%	81.61%	45.82%	51.93%	52.59%
		R_Patronis		39.62%	39.19%	39.67%	20.46%	18.38%	54.17%	48.07%	47.41%
	Agriculture Commissioner	D_Fried		61.38%	62.27%	62.23%	79.77%	82.11%	46.93%	53.44%	54.63%
		R_Caldwell		38.63%	37.73%	37.77%	20.22%	17.88%	53.06%	46.56%	45.38%
	US Senate	D_Nelson		62.25%	60.52%	62.11%	79.66%	81.49%	46.47%	53.46%	54.47%
		R_Scott		37.75%	39.48%	37.89%	20.33%	18.51%	53.52%	46.54%	45.52%
2016	President	D_Clinton		58.51%	61.95%	60.09%	77.52%	81.10%	52.56%	56.46%	57.42%
		R_Trump		38.61%	34.53%	36.37%	20.71%	17.23%	45.16%	40.81%	40.05%
	US Senate	D_Murphy		52.82%	54.92%	54.84%	75.52%	76.02%	42.42%	47.69%	47.78%
		R_Rubio		43.90%	41.03%	41.35%	22.53%	21.88%	55.35%	49.92%	50.17%
2014	Governor	D_Crist		56.54%	52.80%	54.65%	79.64%	82.25%	43.00%	51.20%	50.00%
		R_Scott		39.85%	42.13%	40.77%	18.20%	16.17%	54.28%	45.89%	47.55%
	Attorney General	D_Sheldon		53.20%	49.01%	51.79%	75.88%	79.86%	38.72%	45.82%	46.03%
		R_Bondi		44.31%	48.13%	45.30%	22.66%	18.70%	58.94%	51.75%	51.96%
	Chief Financial Officer	D_Rankin		53.57%	48.88%	49.22%	75.36%	79.06%	40.24%	45.88%	43.49%
		R_Atwater		46.43%	51.12%	50.78%	24.62%	20.94%	59.75%	54.12%	56.53%
	Agriculture Commissioner	D_Hamilton		55.57%	47.75%	49.27%	76.85%	79.82%	39.79%	46.04%	44.31%
		R_Putnam		44.41%	52.25%	50.73%	23.15%	20.18%	60.19%	53.95%	55.69%
2012	President	D_Obama		61.03%	61.43%	58.97%	80.43%	82.82%	51.07%	54.83%	52.22%
		R_Romney		38.14%	37.76%	40.24%	19.14%	16.82%	48.44%	44.61%	47.27%
	US Senate	D_Nelson		65.00%	65.98%	63.62%	81.94%	83.49%	52.79%	56.33%	54.47%
		R_Mack		32.61%	31.57%	34.51%	16.83%	15.47%	45.07%	42.03%	44.15%





## MEMORANDUM

**TO:** Senator Ray Rodrigues  
Chair, Committee on Reapportionment  
**FROM:** Daniel E. Nordby  
**DATE:** April 14, 2022  
**RE:** Initial Review of Proposed Congressional Map

---

At your request, I have conducted an initial review of the proposed congressional map submitted for the Legislature's consideration by J. Alex Kelly on behalf of the Office of the Governor on April 13, 2022 (P000C0109). Based upon that review, I note that the new proposed congressional map differs substantially from the two previous congressional maps submitted by the Governor's Office (P000C0079 and P000C0094). The changes reflected in the new proposal more closely align its configuration with the Legislature's prior work product throughout many regions of the state.

Specifically, the congressional districts in Southeast Florida in the new proposal now appear to be generally consistent with the configuration initially passed by the Florida Senate in January and with the configuration ultimately passed by the Legislature in CS/SB 102. The congressional districts surrounding Orlando in Central Florida are now generally aligned consistent with the approach taken by the Florida House of Representatives in its Congressional Redistricting Subcommittee. The Gulf Coast congressional districts in the new proposal (from Citrus to Charlotte Counties) have been re-aligned from any prior iteration in a manner that appears to focus on the increasing the number of counties kept



whole, region-wide improvements in visual compactness, and improved use of political and geographical boundaries as compared to CS/SB 102 and the Governor’s prior submissions. The Western Panhandle districts in the new proposal are identical to the configuration passed in CS/SB 102.

The Northeast Florida congressional districts in the Governor’s proposal are divided by the St. Johns River. Consistent with the Governor’s veto message, these districts have been drawn on the basis of a different legal premise than the Legislature’s prior maps regarding an unresolved issue of law: whether the Florida Constitution’s non-diminishment standard can be constitutionally applied, consistent with the Fourteenth Amendment, under the unique geographic and demographic circumstances present in Florida’s current court-imposed Congressional District 5. The Governor presented this question in a request for an advisory opinion from the Florida Supreme Court, but neither that Court—nor any other court—has rendered an opinion on this specific legal issue. Intervening judicial precedent from the United States Supreme Court following the 2022 Regular Session has, however, emphasized the narrow circumstances under which the Fourteenth Amendment permits the “race-based sorting of voters.” *See, e.g., Wisconsin Legislature, et al. v. Wisconsin Elections Comm’n, et al.*, 142 S.Ct. 1245 (2022) (applying strict scrutiny and invalidating Wisconsin State Assembly and Senate maps as inconsistent with the Equal Protection Clause).



The Governor's veto letter provides citation to valid legal precedents in support of his arguments regarding the constitutional standards that should govern the drawing of congressional districts in Northeast Florida. In the absence of controlling judicial precedent contrary to the Governor's position on the precise question presented, the alternative approach to these districts reflected in proposed congressional map P000C0109 is worthy of careful consideration by the Florida Senate as it evaluates congressional redistricting legislation in the upcoming Special Session.





**SENATOR JENNIFER BRADLEY**  
5th District

## THE FLORIDA SENATE

Tallahassee, Florida 32399-1100

### COMMITTEES:

Community Affairs, *Chair*  
Agriculture, *Vice Chair*  
Appropriations Subcommittee on Agriculture,  
Environment, and General Government  
Education  
Ethics and Elections  
Judiciary  
Reapportionment

### SELECT SUBCOMMITTEE:

Select Subcommittee on Congressional  
Reapportionment, *Chair*

### JOINT COMMITTEES:

Joint Legislative Auditing Committee  
Joint Select Committee on Collective Bargaining

April 19, 2022

Senator Ray Wesley Rodrigues, Chairman  
Senate Committee on Reapportionment  
305 Senate Building  
404 South Monroe Street  
Tallahassee, FL 32399-1100

Dear Chairman Rodrigues:

Due to a scheduling conflict I will be unable to attend the committee meeting on Reapportionment. Therefore, I request I be excused.

Thank you for your understanding.

Sincerely,

A handwritten signature in blue ink that reads "Jennifer Bradley".

Jennifer Bradley

cc: Jay Ferrin, Staff Director  
Danna Ivey, Administrative Assistant

### REPLY TO:

- ☐ 1279 Kingsley Avenue, Kingsley Center, Suite 117, Orange Park, Florida 32073 (904) 278-2085
- ☐ 324 Senate Building, 404 South Monroe Street, Tallahassee, Florida 32399-1100 (850) 487-5005

Senate's Website: [www.flsenate.gov](http://www.flsenate.gov)

**WILTON SIMPSON**  
President of the Senate

**AARON BEAN**  
President Pro Tempore



The Florida Senate

April 19, 2022

Meeting Date

## APPEARANCE RECORD

SB-2-C

Bill Number or Topic

Reapportionment

Committee

Deliver both copies of this form to  
Senate professional staff conducting the meeting

Amendment Barcode (if applicable)

Name

J. Alex Kelly

Phone

Address

The Capitol PLOS

Email

Street

Tallahassee

City

State

Zip

Speaking:



For



Against



Information

OR

Waive Speaking:



In Support



Against

## PLEASE CHECK ONE OF THE FOLLOWING:

I am appearing without  
compensation or sponsorship.I am a registered lobbyist,  
representing:

EOG

I am not a lobbyist, but received  
something of value for my appearance  
(travel, meals, lodging, etc.),  
sponsored by:

While it is a tradition to encourage public testimony, time may not permit all persons wishing to speak to be heard at this hearing. Those who do speak may be asked to limit their remarks so that as many persons as possible can be heard. If you have questions about registering to lobby please see Fla. Stat. §11.045 and Joint Rule 1. [2020-2022 Joint Rules.pdf \(flsenate.gov\)](#)

This form is part of the public record for this meeting.

S-001 (08/10/2021)



The Florida Senate

**APPEARANCE RECORD**Deliver both copies of this form to  
Senate professional staff conducting the meeting

4/19/22

Meeting Date

Redistricting

Committee

SB 2C

Bill Number or Topic

Name Robert Schmidt

Phone 860 367 7320

Amendment Barcode (if applicable)

Address 11488 SW 82nd CTRD

Street

Email rdsbosby@aol.com

ocala

City

FL

State

34481

Zip

Speaking:



For



Against



Information

**OR**

Waive Speaking:



In Support



Against

**PLEASE CHECK ONE OF THE FOLLOWING:**I am appearing without  
compensation or sponsorship.I am a registered lobbyist,  
representing:I am not a lobbyist, but received  
something of value for my appearance  
(travel, meals, lodging, etc.),  
sponsored by:

While it is a tradition to encourage public testimony, time may not permit all persons wishing to speak to be heard at this hearing. Those who do speak may be asked to limit their remarks so that as many persons as possible can be heard. If you have questions about registering to lobby please see Fla. Stat. §11.045 and Joint Rule 1. [2020-2022JointRules.pdf \(flsenate.gov\)](https://www.flsenate.gov/2020-2022JointRules.pdf)

This form is part of the public record for this meeting.

S-001 (08/10/2021)



The Florida Senate

**APPEARANCE RECORD**Deliver both copies of this form to  
Senate professional staff conducting the meeting

Bill Number or Topic

Amendment Barcode (if applicable)

Meeting Date  
4/19/22Committee  
RedistrictingName  
John BerryPhone  
352 598 2355Address  
640 SE 28 PL APT B  
StreetEmail  
JCBerry@gmail.comCity  
Ocala State  
FL Zip  
34471Speaking: ☐ For ☐ Against ☐ Information **OR** Waive Speaking: ☐ In Support ☐ Against**PLEASE CHECK ONE OF THE FOLLOWING:**☒ I am appearing without  
compensation or sponsorship.☐ I am a registered lobbyist,  
representing:☐ I am not a lobbyist, but received  
something of value for my appearance  
(travel, meals, lodging, etc.),  
sponsored by:

While it is a tradition to encourage public testimony, time may not permit all persons wishing to speak to be heard at this hearing. Those who do speak may be asked to limit their remarks so that as many persons as possible can be heard. If you have questions about registering to lobby please see Fla. Stat. §11.045 and Joint Rule 1. [2020-2022 Joint Rules.pdf \(flsenate.gov\)](#)

This form is part of the public record for this meeting.

S-001 (08/10/2021)



The Florida Senate

**APPEARANCE RECORD**

Meeting Date

4/19/22

Bill Number or Topic

SB20

Deliver both copies of this form to  
Senate professional staff conducting the meeting

Committee

Redistributing

Amendment Barcode (if applicable)

Name

Javier Dickinson

Phone

352 425 2505

Address

5026 SW 41 ST

Email

javier.dickinson@senate.fl.gov

Street

Ocala

State

FL

Zip

34474

City

Speaking:

☒

For

☐

Against

☐

Information

**OR**

Waive Speaking:

☐

In Support

☐

Against

**PLEASE CHECK ONE OF THE FOLLOWING:**☐I am appearing without  
compensation or sponsorship.☐I am a registered lobbyist,  
representing:☐I am not a lobbyist, but received  
something of value for my appearance  
(travel, meals, lodging, etc.),  
sponsored by:

While it is a tradition to encourage public testimony, time may not permit all persons wishing to speak to be heard at this hearing. Those who do speak may be asked to limit their remarks so that as many persons as possible can be heard. If you have questions about registering to lobby please see Fla. Stat. §11.045 and Joint Rule 1. [2020-2022 Joint Rules.pdf \(flsenate.gov\)](#)

This form is part of the public record for this meeting.

S-001 (08/10/2021)



## The Florida Senate

**APPEARANCE RECORD**

Deliver both copies of this form to  
Senate professional staff conducting the meeting

April 18, 2022  
Meeting Date

Redistrict  
Committee

Name Carmen Soto

Phone

352-577-8774

Address PO Box 1643  
Street

Email

Ocala FL  
City State

34478  
Zip

Speaking: ☒ For

☐ Against

☐ Information

**OR**

Waive Speaking:

☐ In Support

☐ Against

☒ I am appearing without  
compensation or sponsorship.

**PLEASE CHECK ONE OF THE FOLLOWING:**

☐ I am a registered lobbyist,  
representing:

☐ I am not a lobbyist, but received  
something of value for my appearance  
(travel, meals, lodging, etc.),  
sponsored by:

While it is a tradition to encourage public testimony, time may not permit all persons wishing to speak to be heard at this hearing. Those who do speak may be asked to limit their remarks so that as many persons as possible can be heard. If you have questions about registering to lobby please see Fla. Stat. §11.045 and Joint Rule 1. [2020-2022 Joint Rules.pdf \(flsenate.gov\)](#)

This form is part of the public record for this meeting.

S-001 (08/10/2021)



## The Florida Senate

**APPEARANCE RECORD**

Deliver both copies of this form to  
Senate professional staff conducting the meeting

SB 2C  
Bill Number or Topic

Amendment Barcode (if applicable)

Meeting Date 4-19-22  
Redistributing  
 Committee  
 Name Brigitte Smith Phone 727 4  
 Address 4275 SW 85th Ave Email brigitte.smith37@yahoo.com  
 Street  
Ocala FL 34481  
 City State Zip

Speaking: ☒ For ☐ Against ☐ Information **OR** Waive Speaking: ☐ In Support ☐ Against

**PLEASE CHECK ONE OF THE FOLLOWING:**

☒ I am appearing without  
compensation or sponsorship.

☐ I am a registered lobbyist,  
representing:

☐ I am not a lobbyist, but received  
something of value for my appearance  
(travel, meals, lodging, etc.),  
sponsored by:

While it is a tradition to encourage public testimony, time may not permit all persons wishing to speak to be heard at this hearing. Those who do speak may be asked to limit their remarks so that as many persons as possible can be heard. If you have questions about registering to lobby please see Fla. Stat. §11.045 and Joint Rule 1. [2020-2022 Joint Rules.pdf \(flsenate.gov\)](#)

This form is part of the public record for this meeting.

S-001 (08/10/2021)



## The Florida Senate

**APPEARANCE RECORD**

Deliver both copies of this form to  
Senate professional staff conducting the meeting

4/19/2022

Meeting Date

SB 2C

Bill Number or Topic

Redistricting

Committee

Amendment Barcode (if applicable)

Name

Whitney Wogan

Phone

303-709-4710

Address

3644 SE 56th Ave

Street

Email

Whitney.wogan@protonmail.com

City

Ocala

State

FL

Zip

34480

Speaking:



For



Against



Information

**OR**

Waive Speaking:



In Support



Against

**PLEASE CHECK ONE OF THE FOLLOWING:**I am appearing without  
compensation or sponsorship.I am a registered lobbyist,  
representing:I am not a lobbyist, but received  
something of value for my appearance  
(travel, meals, lodging, etc.),  
sponsored by:

While it is a tradition to encourage public testimony, time may not permit all persons wishing to speak to be heard at this hearing. Those who do speak may be asked to limit their remarks so that as many persons as possible can be heard. If you have questions about registering to lobby please see Fla. Stat. §11.045 and Joint Rule 1. [2020-2022 Joint Rules.pdf \(flsenate.gov\)](#)

This form is part of the public record for this meeting.

S-001 (08/10/2021)



The Florida Senate

**APPEARANCE RECORD**Deliver both copies of this form to  
Senate professional staff conducting the meeting

4/19/22

Meeting Date

SB2C

Bill Number or Topic

Committee

Name

MATT VAN WORMER

Phone

303.444.3663

Address

3644 SE 56TH AVE

Email

mattvw@pm.me

OCALA

City

FL

State

34480

Zip

Speaking:



For



Against



Information

**OR**

Waive Speaking:



In Support



Against

**PLEASE CHECK ONE OF THE FOLLOWING:**I am appearing without  
compensation or sponsorship.I am a registered lobbyist,  
representing:I am not a lobbyist, but received  
something of value for my appearance  
(travel, meals, lodging, etc.),  
sponsored by:

While it is a tradition to encourage public testimony, time may not permit all persons wishing to speak to be heard at this hearing. Those who do speak may be asked to limit their remarks so that as many persons as possible can be heard. If you have questions about registering to lobby please see Fla. Stat. §11.045 and Joint Rule 1. [2020-2022 Joint Rules.pdf \(flsenate.gov\)](#)

This form is part of the public record for this meeting.

S-001 (08/10/2021)



4/19/2021

**APPEARANCE RECORD**

SB 2-C

Meeting Date

Congressional Redistricting

Deliver both copies of this form to  
Senate professional staff conducting the meeting

Bill Number or Topic

Committee

Amendment Barcode (if applicable)

Name Matthew IsbellPhone 954-559-7459Address 4046 N Blirstone RDEmail matt@mcimaps.com

Street

TallahasseeFL32311

City

State

Zip

Speaking: ☐ For ☒ Against ☐ Information **OR** Waive Speaking: ☐ In Support ☐ Against**PLEASE CHECK ONE OF THE FOLLOWING:**☒ I am appearing without  
compensation or sponsorship.☐ I am a registered lobbyist,  
representing:☐ I am not a lobbyist, but received  
something of value for my appearance  
(travel, meals, lodging, etc.),  
sponsored by:

While it is a tradition to encourage public testimony, time may not permit all persons wishing to speak to be heard at this hearing. Those who do speak may be asked to limit their remarks so that as many persons as possible can be heard. If you have questions about registering to lobby please see Fla. Stat. § 11.045 and Joint Rule 1. [2020-2022 Joint Rules.pdf \(flsenate.gov\)](#)

This form is part of the public record for this meeting.

S-001 (08/10/2021)



The Florida Senate

**APPEARANCE RECORD**

Meeting Date

Bill Number or Topic

Deliver both copies of this form to  
Senate professional staff conducting the meeting

Committee

Amendment Barcode (if applicable)

Name

Lee Harris

Phone

(904) 910-4567

Address

6055 Kinnon Dr.  
Street

Email

sirralee7@gmail.com

Jacksonville

City

Fl.

State

32209

Zip

Speaking:

☐

For

☒

Against

☐

Information

**OR**

Waive Speaking:

☐

In Support

☐

Against

**PLEASE CHECK ONE OF THE FOLLOWING:**☐I am appearing without  
compensation or sponsorship.☐I am a registered lobbyist,  
representing:☐I am not a lobbyist, but received  
something of value for my appearance  
(travel, meals, lodging, etc.),  
sponsored by:

While it is a tradition to encourage public testimony, time may not permit all persons wishing to speak to be heard at this hearing. Those who do speak may be asked to limit their remarks so that as many persons as possible can be heard. If you have questions about registering to lobby please see Fla. Stat. §11.045 and Joint Rule 1. [2020-2022 Joint Rules.pdf \(flsenate.gov\)](#)

This form is part of the public record of this meeting.

S-001 (08/10/2021)



The Florida Senate

**APPEARANCE RECORD**

2-C

Bill Number or Topic

Deliver both copies of this form to  
Senate professional staff conducting the meeting

Meeting Date

Committee

Amendment Barcode (if applicable)

Name

Phone

Address

Email

Street

City

State

Zip

Speaking:

☐

For

☒

Against

☐

Information

**OR**

Waive Speaking:

☐

In Support

☐

Against

**PLEASE CHECK ONE OF THE FOLLOWING:**☒I am appearing without  
compensation or sponsorship.☐I am a registered lobbyist,  
representing:☐I am not a lobbyist, but received  
something of value for my appearance  
(travel, meals, lodging, etc.),  
sponsored by:

While it is a tradition to encourage public testimony, time may not permit all persons wishing to speak to be heard at this hearing. Those who do speak may be asked to limit their remarks so that as many persons as possible can be heard. If you have questions about registering to lobby please see Fla. Stat. §11.045 and Joint Rule 1. [2020-2022 Joint Rules.pdf \(flsenate.gov\)](#)

This form is part of the public record for this meeting.

S-001 (08/10/2021)



The Florida Senate  
**APPEARANCE RECORD**

Deliver both copies of this form to  
Senate professional staff conducting the meeting

April 19, 2022  
Meeting Date  
Reapportionment  
Committee

SB 2-C  
Bill Number or Topic  
N/A  
Amendment Barcode (if applicable)

Name Barney R Roberts Phone 904-859-6227  
Address 137 East 18<sup>th</sup> Email barnman07@yahoo.com  
Jacksonville, Florida 32206  
City State Zip

Speaking: ☐ For ☒ Against ☐ Information **OR** Waive Speaking: ☐ In Support ☐ Against

<input checked="" type="checkbox"/> I am appearing without compensation or sponsorship.	<input type="checkbox"/> I am a registered lobbyist, representing:	<input checked="" type="checkbox"/> I am not a lobbyist, but received something of value for my appearance (travel, meals, lodging, etc.), sponsored by:
---	--	--

While it is a tradition to encourage public testimony, time may not permit all persons wishing to speak to be heard at this hearing. Those who do speak may be asked to limit their remarks so that as many persons as possible can be heard. If you have questions about registering to lobby please see Fla. Stat. §11.045 and Joint Rule 1. [2020-2022 Joint Rules.pdf \(flsenate.gov\)](#)



The Florida Senate

**APPEARANCE RECORD**

REDISTRIBUTION

Bill Number or Topic

Deliver both copies of this form to  
Senate professional staff conducting the meeting

Meeting Date

Committee

Amendment Barcode (if applicable)

Name

LISA PERRY

Phone

727-688-1510

Address

1235 21ST AVE N

Email

perry.stpete@gmail.com

Street

ST PETE

FL

33704

City

State

Zip

Speaking:

☐ For

Against

☐

Information

**OR**

Waive Speaking:

☐

In Support



Against

**PLEASE CHECK ONE OF THE FOLLOWING:**I am appearing without  
compensation or sponsorship.I am a registered lobbyist,  
representing:I am not a lobbyist, but received  
something of value for my appearance  
(travel, meals, lodging, etc.),  
sponsored by:

While it is a tradition to encourage public testimony, time may not permit all persons wishing to speak to be heard at this hearing. Those who do speak may be asked to limit their remarks so that as many persons as possible can be heard. If you have questions about registering to lobby please see Fla. Stat. §11.045 and Joint Rule 1. [2020-2022 Joint Rules.pdf \(flsenate.gov\)](#)

This form is part of the public record for this meeting.

S-001 (08/10/2021)



4/19/22

The Florida Senate

# APPEARANCE RECORD

Redistricting

Meeting Date

Deliver both copies of this form to  
Senate professional staff conducting the meeting

Bill Number or Topic

Amendment Barcode (if applicable)

Name Matt Dailey Committee \_\_\_\_\_

Phone 850 602-4167

Address 1326 N Bronough St

Email The real matt dailey@gmail.com

Tallahassee FL 32303  
City State Zip

Speaking: ☐ For ☒ Against ☐ Information

OR

Waive Speaking: ☐ In Support ☒ Against

## PLEASE CHECK ONE OF THE FOLLOWING:

☒ I am appearing without  
compensation or sponsorship.

☐ I am a registered lobbyist,  
representing:

☐ I am not a lobbyist, but received  
something of value for my appearance  
(travel, meals, lodging, etc.),  
sponsored by:

While it is a tradition to encourage public testimony, time may not permit all persons wishing to speak to be heard at this hearing. Those who do speak may be asked to limit their remarks so that as many persons as possible can be heard. If you have questions about registering to lobby please see Fla. Stat. §11.045 and Joint Rule 1. [2020-2022 Joint Rules.pdf \(flsenate.gov\)](#)

This form is part of the public record for this meeting.

S-001 (08/10/2021)



The Florida Senate

**APPEARANCE RECORD**4/19/22  
Meeting DateSB 2-C  
Bill Number or TopicReapportionment  
CommitteeDeliver both copies of this form to  
Senate professional staff conducting the meeting

Amendment Barcode (if applicable)

Name JEAN SIEBENALER Phone 513-532-5408

Address 7502 OLD BAY POINT RD Email j.siebenaler@gmail.com  
Street

MILTON FL 32583  
City State Zip

Speaking: ☐ For ☐ Against ☐ Information **OR** Waive Speaking: ☐ In Support ☒ Against

**PLEASE CHECK ONE OF THE FOLLOWING:**☒ I am appearing without  
compensation or sponsorship.☐ I am a registered lobbyist,  
representing:☐ I am not a lobbyist, but received  
something of value for my appearance  
(travel, meals, lodging, etc.),  
sponsored by:

While it is a tradition to encourage public testimony, time may not permit all persons wishing to speak to be heard at this hearing. Those who do speak may be asked to limit their remarks so that as many persons as possible can be heard. If you have questions about registering to lobby please see Fla. Stat. §11.045 and Joint Rule 1. [2020-2022 Joint Rules.pdf \(flsenate.gov\)](#)

This form is part of the public record for this meeting.

S-001 (08/10/2021)



The Florida Senate

**APPEARANCE RECORD**4/19/2022

Meeting Date

Reapportionment

Committee

SB 2-C

Bill Number or Topic

Deliver both copies of this form to  
Senate professional staff conducting the meeting

Amendment Barcode (if applicable)

Name

Deborah Baker-Rian

Phone

850.499.0198

Address

3926 Balsam

Street

Email

deborah.bakerrian@gmailNiceville

City

FL

State

32578

Zip

Speaking:

☐

For

☐

Against

☐

Information

**OR**

Waive Speaking:

☐

In Support

☒

Against

**PLEASE CHECK ONE OF THE FOLLOWING:**I am appearing without  
compensation or sponsorship.☐I am a registered lobbyist,  
representing:☐I am not a lobbyist, but received  
something of value for my appearance  
(travel, meals, lodging, etc.),  
sponsored by:

While it is a tradition to encourage public testimony, time may not permit all persons wishing to speak to be heard at this hearing. Those who do speak may be asked to limit their remarks so that as many persons as possible can be heard. If you have questions about registering to lobby please see Fla. Stat. §11.045 and Joint Rule 1. [2020-2022 Joint Rules.pdf \(flsenate.gov\)](#)

This form is part of the public record for this meeting.

S-001 (08/10/2021)



The Florida Senate

**APPEARANCE RECORD**Deliver both copies of this form to  
Senate professional staff conducting the meetingRe-Districting  
Bill Number or Topic

Amendment Barcode (if applicable)

4/19/2022  
Meeting Date  
Sen. - Red Dist.  
Committee

Name Rev. Dr. Joe Parramore

Phone 850-510-0584

Address 6099 Pat Thomas Pkwy

Email drjparramore@gmail.com

Street

Quincy  
CityFL  
State32351  
ZipSpeaking: ☐ For ☐ Against ☐ Information**OR**Waive Speaking: ☐ In Support ☒ Against**PLEASE CHECK ONE OF THE FOLLOWING:**☒ I am appearing without  
compensation or sponsorship.☐ I am a registered lobbyist,  
representing:☐ I am not a lobbyist, but received  
something of value for my appearance  
(travel, meals, lodging, etc.),  
sponsored by:

While it is a tradition to encourage public testimony, time may not permit all persons wishing to speak to be heard at this hearing. Those who do speak may be asked to limit their remarks so that as many persons as possible can be heard. If you have questions about registering to lobby please see Fla. Stat. §11.045 and Joint Rule 1. [2020-2022 Joint Rules.pdf \(flsenate.gov\)](#)

This form is part of the public record for this meeting.

S-001 (08/10/2021)



The Florida Senate

**APPEARANCE RECORD**

SB-2C

Bill Number or Topic

4/19/2022

Meeting Date

Deliver both copies of this form to  
Senate professional staff conducting the meeting

Reapportionment

Committee

Amendment Barcode (if applicable)

Name

Robert McKinnon

Phone

843.364.4403

Address

1225 Lamboll Ave

Email

rmckin@gmail.com

Street

Jacksonville FL

32205

City

State

Zip

Speaking:

☐ For☐ Against☐ Information**OR**

Waive Speaking:

☐ In Support☒ Against**PLEASE CHECK ONE OF THE FOLLOWING:**I am appearing without  
compensation or sponsorship.I am a registered lobbyist,  
representing:I am not a lobbyist, but received  
something of value for my appearance  
(travel, meals, lodging, etc.),  
sponsored by:

While it is a tradition to encourage public testimony, time may not permit all persons wishing to speak to be heard at this hearing. Those who do speak may be asked to limit their remarks so that as many persons as possible can be heard. If you have questions about registering to lobby please see Fla. Stat. §11.045 and Joint Rule 1. [2020-2022 Joint Rules.pdf \(flsenate.gov\)](#)

This form is part of the public record for this meeting.

S-001 (08/10/2021)



The Florida Senate

**APPEARANCE RECORD**

4/19/2022

Meeting Date

SB 102 0109

Bill Number or Topic

Senate - Redistricting

Committee

Deliver both copies of this form to  
Senate professional staff conducting the meeting

Amendment Barcode (if applicable)

Name

Joy E. Burgess

Phone

(904) 614-0561

Address

4323 Edgewater Crsy Dr.

Street

Email

joy-burgess@comptst.fl

Jacksonville FL 32254

City

State

Zip

Speaking: ☐ For ☐ Against ☐ Information**OR**

Waive Speaking:

☐ In Support☒ Against**PLEASE CHECK ONE OF THE FOLLOWING:**I am appearing without  
compensation or sponsorship.I am a registered lobbyist,  
representing:I am not a lobbyist, but received  
something of value for my appearance  
(travel, meals, lodging, etc.),  
sponsored by:

While it is a tradition to encourage public testimony, time may not permit all persons wishing to speak to be heard at this hearing. Those who do speak may be asked to limit their remarks so that as many persons as possible can be heard. If you have questions about registering to lobby please see Fla. Stat. §11.045 and Joint Rule 1. [2020-2022 Joint Rules.pdf \(flsenate.gov\)](#)

This form is part of the public record for this meeting.

S-001 (08/10/2021)



The Florida Senate

**APPEARANCE RECORD**

Meeting Date

4/19/2022

Committee

Senate RedistrictingDeliver both copies of this form to  
Senate professional staff conducting the meeting

Bill Number or Topic

SB2-C Plar 01/09

Amendment Barcode (if applicable)

Name

Jonathan W. Burgess

Phone

(904) 254-1787

Address

Street

4323 Edgewater Cr. Dr.

Email

joy.burgess@connect.net

City

Jacksonville, FL

State

Zip

32257

Speaking:

☐ For☐ Against☐ Information**OR**

Waive Speaking:

☐ In Support☒ Against**PLEASE CHECK ONE OF THE FOLLOWING:**I am appearing without  
compensation or sponsorship.I am a registered lobbyist,  
representing:I am not a lobbyist, but received  
something of value for my appearance  
(travel, meals, lodging, etc.),  
sponsored by:

While it is a tradition to encourage public testimony, time may not permit all persons wishing to speak to be heard at this hearing. Those who do speak may be asked to limit their remarks so that as many persons as possible can be heard. If you have questions about registering to lobby please see Fla. Stat. §11.045 and Joint Rule 1. [2020-2022 Joint Rules.pdf \(flsenate.gov\)](https://www.flsenate.gov/2020-2022-Joint-Rules.pdf)

This form is part of the public record for this meeting.

S-001 (08/10/2021)



## The Florida Senate

**APPEARANCE RECORD**Deliver both copies of this form to  
Senate professional staff conducting the meetingApril 19, 2022  
Meeting DateReapportionment  
Committee

Name Gwendolyn J. Coleman

Address 11496 Sarasota Lane

Street

Sax

City

Fl.

State

32218

Zip

Phone (904) 428-2742

Email gwendolyn.coleman7@gmail.com

SB 2-02

Bill Number or Topic

NA

Amendment Barcode (if applicable)

Speaking: ☐ For ☐ Against ☐ Information**OR**Waive Speaking: ☐ In Support ☒ Against**PLEASE CHECK ONE OF THE FOLLOWING:**☐ I am appearing without  
compensation or sponsorship.☐ I am a registered lobbyist,  
representing:☒ I am not a lobbyist, but received  
something of value for my appearance  
(travel, meals, lodging, etc.),  
sponsored by:

While it is a tradition to encourage public testimony, time may not permit all persons wishing to speak to be heard at this hearing. Those who do speak may be asked to limit their remarks so that as many persons as possible can be heard. If you have questions about registering to lobby please see Fla. Stat. §11.045 and Joint Rule 1. [2020-2022 Joint Rules.pdf \(flsenate.gov\)](#)

This form is part of the public record for this meeting.

S-001 (08/10/2021)



## The Florida Senate

**APPEARANCE RECORD**

SB 2-C

Bill Number or Topic

N/A

Amendment Barcode (if applicable)

Meeting Date

4.19.22

Deliver both copies of this form to  
Senate professional staff conducting the meeting

Committee

Reapportionment

Name

Haraka N. Jarvis

Phone

904. 440. 9178

Address

777 Normandy Blvd. Apt 215

Email

harakajankins@gmail.com

Street

Jacksonville Fl.

32221

City

State

Zip

Speaking:

☐ For☐ Against☐ Information**OR**

Waive Speaking:

☐ In Support☒ Against**PLEASE CHECK ONE OF THE FOLLOWING:**I am appearing without  
compensation or sponsorship.I am a registered lobbyist,  
representing:I am not a lobbyist, but received  
something of value for my appearance  
(travel, meals, lodging, etc.),  
sponsored by:

While it is a tradition to encourage public testimony, time may not permit all persons wishing to speak to be heard at this hearing. Those who do speak may be asked to limit their remarks so that as many persons as possible can be heard. If you have questions about registering to lobby please see Fla. Stat. §11.045 and Joint Rule 1. [2020-2022 Joint Rules.pdf \(flsenate.gov\)](#)

This form is part of the public record for this meeting.

S-001 (08/10/2021)



The Florida Senate

**APPEARANCE RECORD**Deliver both copies of this form to  
Senate professional staff conducting the meeting04/19/2022  
Meeting DateReapportionment  
Committee

Name Jamil Davis

Address 1360 Hart St.  
StreetJacksonville  
CityFL  
State32209  
Zip

Phone (850) 252-2873

Email jamil.h.davis@outlook.com

SB 2-C  
Bill Number or Topic

N/A

Amendment Barcode (if applicable)

Speaking: ☐ For ☐ Against ☐ Information

OR

Waive Speaking: ☐ In Support ☒ Against**PLEASE CHECK ONE OF THE FOLLOWING:**☐ I am appearing without  
compensation or sponsorship.☐ I am a registered lobbyist,  
representing:☒ I am not a lobbyist, but received  
something of value for my appearance  
(travel, meals, lodging, etc.),  
sponsored by:

While it is a tradition to encourage public testimony, time may not permit all persons wishing to speak to be heard at this hearing. Those who do speak may be asked to limit their remarks so that as many persons as possible can be heard. If you have questions about registering to lobby please see Fla. Stat. §11.045 and Joint Rule 1. [2020-2022 Joint Rules.pdf \(flsenate.gov\)](#)

This form is part of the public record for this meeting.

S-001 (08/10/2021)



## The Florida Senate

**APPEARANCE RECORD**April 19, 2022  
Meeting DateReapportionment  
CommitteeDeliver both copies of this form to  
Senate professional staff conducting the meetingSb 2-C  
Bill Number or TopicN/A  
Amendment Barcode (if applicable)Name Shelia Singleton Phone 904 343 5239Address 6594 Winding Greens Dr Email e.singleton24@yahoo.com  
StreetJacksonville Fla 32244  
City State ZipSpeaking: ☐ For ☒ Against ☐ Information**OR**Waive Speaking: ☐ In Support ☒ Against**PLEASE CHECK ONE OF THE FOLLOWING:**☐ I am appearing without  
compensation or sponsorship.☐ I am a registered lobbyist,  
representing:☒ I am not a lobbyist, but received  
something of value for my appearance  
(travel, meals, lodging, etc.),  
sponsored by:

While it is a tradition to encourage public testimony, time may not permit all persons wishing to speak to be heard at this hearing. Those who do speak may be asked to limit their remarks so that as many persons as possible can be heard. If you have questions about registering to lobby please see Fla. Stat. §11.045 and Joint Rule 1, [2020-2022 Joint Rules.pdf \(flsenate.gov\)](#)

This form is part of the public record for this meeting.

S-001 (08/10/2021)



The Florida Senate

**APPEARANCE RECORD**Deliver both copies of this form to  
Senate professional staff conducting the meeting

SB 2C

Bill Number or Topic

4/19/22

Meeting Date

Committee

Name

JOANN M. Brooks

Phone

904-608-4540

Address

2052 Hovington Cir W

Email

joannbrooks2014@gmail.com

Street

Jacksonville

State

FL

Zip

32246

City

Speaking:

☐

For

☐

Against

☐

Information

**OR**

Waive Speaking:

☐

In Support

☒

Against

**PLEASE CHECK ONE OF THE FOLLOWING:**☐I am appearing without  
compensation or sponsorship.☐I am a registered lobbyist,  
representing:☒I am not a lobbyist, but received  
something of value for my appearance  
(travel, meals, lodging, etc.),  
sponsored by:

While it is a tradition to encourage public testimony, time may not permit all persons wishing to speak to be heard at this hearing. Those who do speak may be asked to limit their remarks so that as many persons as possible can be heard. If you have questions about registering to lobby please see Fla. Stat. §11.045 and Joint Rule 1. [2020-2022 Joint Rules.pdf \(flsenate.gov\)](#)

This form is part of the public record for this meeting.

S-001 (08/10/2021)



The Florida Senate

## APPEARANCE RECORD

APRIL 19, 2022

Meeting Date

Reapportionment

Committee

Deliver both copies of this form to  
Senate professional staff conducting the meetingDESNOTIS SB 2.C  
Redistricting Plan

Bill Number or Topic

N/A

Amendment Barcode (if applicable)

Name

JOHN KEMPER

Phone

407-415-0784

Address

173 DANLIA VILLAGE CIR

Email

johnhowardkemper@gmail.com

Street

ORLANDO

City

FL

State

32807

Zip

Speaking:

☐ For☐ Against☐ Information

OR

Waive Speaking:

☐ In Support☒ Against

## PLEASE CHECK ONE OF THE FOLLOWING:

I am appearing without  
compensation or sponsorship.I am a registered lobbyist,  
representing:I am not a lobbyist, but received  
something of value for my appearance  
(travel, meals, lodging, etc.),  
sponsored by:

EQUAL GROUND

While it is a tradition to encourage public testimony, time may not permit all persons wishing to speak to be heard at this hearing. Those who do speak may be asked to limit their remarks so that as many persons as possible can be heard. If you have questions about registering to lobby please see Fla. Stat. §11.045 and Joint Rule 1. [2020-2022 Joint Rules.pdf \(flsenate.gov\)](#)

This form is part of the public record for this meeting.

S-001 (08/10/2021)



## The Florida Senate

**APPEARANCE RECORD**Deliver both copies of this form to  
Senate professional staff conducting the meeting

Bill Number or Topic

Amendment Barcode (if applicable)

Meeting Date

Committee

Name

Phone

Address

Street

City

State

Zip

Email

Speaking:

☐ For☒ Against☐ Information**OR**

Waive Speaking:

☐ In Support☒ Against**PLEASE CHECK ONE OF THE FOLLOWING:**I am appearing without  
compensation or sponsorship.I am a registered lobbyist,  
representing:I am not a lobbyist, but received  
something of value for my appearance  
(travel, meals, lodging, etc.),  
sponsored by:

Equal Grand

While it is a tradition to encourage public testimony, time may not permit all persons wishing to speak to be heard at this hearing. Those who do speak may be asked to limit their remarks so that as many persons as possible can be heard. If you have questions about registering to lobby please see Fla. Stat. §11.045 and Joint Rule 1. [2020-2022 Joint Rules.pdf \(flsenate.gov\)](#)

This form is part of the public record for this meeting.

S-001 (08/10/2021)



## The Florida Senate

**APPEARANCE RECORD**Deliver both copies of this form to  
Senate professional staff conducting the meeting04/19/2022  
Meeting DateReapportionment  
CommitteeSB 2-C  
Bill Number or TopicN/A  
Amendment Barcode (if applicable)

Name Rhyanne Wagner Phone (904) 413-4355

Address 238 South Ostman Drive Email rhyanne.wagner-25@gmail.com

Orlando FL 32811  
City State ZipSpeaking: ☐ For ☐ Against ☐ Information **OR** Waive Speaking: ☐ In Support ☒ Against**PLEASE CHECK ONE OF THE FOLLOWING:**☐ I am appearing without  
compensation or sponsorship.☐ I am a registered lobbyist,  
representing:☒ I am not a lobbyist, but received  
something of value for my appearance  
(travel, meals, lodging, etc.),  
sponsored by:

While it is a tradition to encourage public testimony, time may not permit all persons wishing to speak to be heard at this hearing. Those who do speak may be asked to limit their remarks so that as many persons as possible can be heard. If you have questions about registering to lobby please see Fla. Stat. §11.045 and Joint Rule 1. [2020-2022 Joint Rules.pdf \(flsenate.gov\)](#)

This form is part of the public record for this meeting.

S-001 (08/10/2021)



## The Florida Senate

**APPEARANCE RECORD**

Deliver both copies of this form to  
Senate professional staff conducting the meeting

Bill Number or Topic

Amendment Barcode (if applicable)

Name

Phone

Address

Email

Street

City

State

Zip

Speaking:

☐

For

☒

Against

☐

Information

**OR**

Waive Speaking:

☐

In Support

☐

Against

**PLEASE CHECK ONE OF THE FOLLOWING:**☐

I am appearing without  
compensation or sponsorship.

☐

I am a registered lobbyist,  
representing:

☒

I am not a lobbyist, but received  
something of value for my appearance  
(travel, meals, lodging, etc.),  
sponsored by:

Equal Grand

While it is a tradition to encourage public testimony, time may not permit all persons wishing to speak to be heard at this hearing. Those who do speak may be asked to limit their remarks so that as many persons as possible can be heard. If you have questions about registering to lobby please see Fla. Stat. §11.045 and Joint Rule 1. [2020-2022 Joint Rules.pdf \(flsenate.gov\)](#)

This form is part of the public record for this meeting.

S-001 (08/10/2021)



The Florida Senate

**APPEARANCE RECORD**Deliver both copies of this form to  
Senate professional staff conducting the meeting

4/19/22

Meeting Date

Reapportionment

Committee

SB 2-C

Bill Number or Topic

N/A

Amendment Barcode (if applicable)

Name

Amapri Godwin

Phone

321-201-0989

Address

4523 Cove Drive

Street

Email

Amapri@socialsolutions  
cgrp.com

Orlando

City

FL

State

32812

Zip

Speaking: ☐ For ☐ Against ☐ Information**OR**Waive Speaking: ☐ In Support ☒ Against**PLEASE CHECK ONE OF THE FOLLOWING:**☐I am appearing without  
compensation or sponsorship.☐I am a registered lobbyist,  
representing:☒I am not a lobbyist, but received  
something of value for my appearance  
(travel, meals, lodging, etc.),  
sponsored by:

Equal Ground

While it is a tradition to encourage public testimony, time may not permit all persons wishing to speak to be heard at this hearing. Those who do speak may be asked to limit their remarks so that as many persons as possible can be heard. If you have questions about registering to lobby please see Fla. Stat. §11.045 and Joint Rule 1. [2020-2022 Joint Rules.pdf \(flsenate.gov\)](#)

This form is part of the public record for this meeting.

S-001 (08/10/2021)



The Florida Senate

**APPEARANCE RECORD**

4/19/22

Meeting Date

reappointment

Committee

SB 2C

Bill Number or Topic

N/A

Amendment Barcode (if applicable)

Name Jasmine Fernandes

Phone 407 587 6149

Address 6265 SandLake Vista Dr

Street

Email JasmineFernandesb@gmail.com

Orlando

City

FL

State

32819

Zip

Speaking: ☐ For ☐ Against ☐ Information**OR**Waive Speaking: ☐ In Support ☒ Against**PLEASE CHECK ONE OF THE FOLLOWING:**☐ I am appearing without compensation or sponsorship.☐ I am a registered lobbyist, representing:☒ I am not a lobbyist, but received something of value for my appearance (travel, meals, lodging, etc.), sponsored by: Black voters matter

While it is a tradition to encourage public testimony, time may not permit all persons wishing to speak to be heard at this hearing. Those who do speak may be asked to limit their remarks so that as many persons as possible can be heard. If you have questions about registering to lobby please see Fla. Stat. §11.045 and Joint Rule 1. [2020-2022 Joint Rules.pdf \(flsenate.gov\)](#)

This form is part of the public record for this meeting.

S-001 (08/10/2021)



The Florida Senate

**APPEARANCE RECORD**Deliver both copies of this form to  
Senate professional staff conducting the meeting

Congressional Map  
 Bill Number or Topic  
2022 Special Session  
 Amendment Barcode (if applicable)

04.19.2022  
 Meeting Date  
Reapportionment  
 Committee

Name LaShonda Holloway Phone \_\_\_\_\_

Address 11453 Jerry Adam Dr Email LJHolloway  
Jacksonville FL 32218  
 Street City State Zip

Speaking: ☐ For ☒ Against ☐ Information **OR** Waive Speaking: ☐ In Support ☐ Against

**PLEASE CHECK ONE OF THE FOLLOWING:**

- ☒ I am appearing without compensation or sponsorship.
- ☐ I am a registered lobbyist, representing:
- ☐ I am not a lobbyist, but received something of value for my appearance (travel, meals, lodging, etc.), sponsored by:

While it is a tradition to encourage public testimony, time may not permit all persons wishing to speak to be heard at this hearing. Those who do speak may be asked to limit their remarks so that as many persons as possible can be heard. If you have questions about registering to lobby please see Fla. Stat. §11.045 and Joint Rule 1. [2020-2022 Joint Rules.pdf \(flsenate.gov\)](#)

This form is part of the public record for this meeting.

S-001 (08/10/2021)



The Florida Senate

**APPEARANCE RECORD**

Meeting Date

Bill Number or Topic

Deliver both copies of this form to  
Senate professional staff conducting the meeting

Committee

Amendment Barcode (if applicable)

Name

Dr. Carolyn Zonia

Phone

850-714-3793

Address

620 Flatwood, Fort Way

Email

zonia.carolyn@gmail.com

Street

City

SRB

State

FL

Zip

32459

Speaking:

☐

For

☒

Against

☐

Information

**OR**

Waive Speaking:

☐

In Support

☐

Against

**PLEASE CHECK ONE OF THE FOLLOWING:**☒I am appearing without  
compensation or sponsorship.☐I am a registered lobbyist,  
representing:☐I am not a lobbyist, but received  
something of value for my appearance  
(travel, meals, lodging, etc.),  
sponsored by:

While it is a tradition to encourage public testimony, time may not permit all persons wishing to speak to be heard at this hearing. Those who do speak may be asked to limit their remarks so that as many persons as possible can be heard. If you have questions about registering to lobby please see Fla. Stat. §11.045 and Joint Rule 1. [2020-2022JointRules.pdf \(flsenate.gov\)](#)

This form is part of the public record for this meeting.

S-001 (08/10/2021)



The Florida Senate

**APPEARANCE RECORD**

Deliver both copies of this form to

Senate professional staff conducting the meeting

Bill Number or Topic

Amendment Barcode (if applicable)

Meeting Date

Committee

Name

Phone

Address

Email

Street

City

State

Zip

Speaking:

☐ For☒ Against☐ Information**OR**

Waive Speaking:

☐ In Support☐ Against**PLEASE CHECK ONE OF THE FOLLOWING:**☒

I am appearing without compensation or sponsorship.

☐

I am a registered lobbyist, representing:

☐

I am not a lobbyist, but received something of value for my appearance (travel, meals, lodging, etc.), sponsored by:

While it is a tradition to encourage public testimony, time may not permit all persons wishing to speak to be heard at this hearing. Those who do speak may be asked to limit their remarks so that as many persons as possible can be heard. If you have questions about registering to lobby please see Fla. Stat. §11.045 and Joint Rule 1. [2020-2022 Joint Rules.pdf \(flsenate.gov\)](#)

This form is part of the public record for this meeting.

S-001 (08/10/2021)



The Florida Senate

**APPEARANCE RECORD**Deliver both copies of this form to  
Senate professional staff conducting the meetingCongressional Map  
Bill Number or Topic2022 Special Session  
Amendment Barcode (if applicable)4/19/2022

Meeting Date

Reappointment

Committee

Name Dr. Nancy Staats

Phone \_\_\_\_\_

Address 1911 Beach Ave

Street

Email Staatsne@gmail.comAtlantic Blvd

City

FL

State

32233

Zip

Speaking:

☐

For

☐

Against

☒

Information

**OR**

Waive Speaking:

☐

In Support

☐

Against

**PLEASE CHECK ONE OF THE FOLLOWING:**☒I am appearing without  
compensation or sponsorship.☐I am a registered lobbyist,  
representing:☐I am not a lobbyist, but received  
something of value for my appearance  
(travel, meals, lodging, etc.),  
sponsored by:

While it is a tradition to encourage public testimony, time may not permit all persons wishing to speak to be heard at this hearing. Those who do speak may be asked to limit their remarks so that as many persons as possible can be heard. If you have questions about registering to lobby please see Fla. Stat. § 11.045 and Joint Rule 1. [2020-2022 Joint Rules.pdf \(flsenate.gov\)](#)

This form is part of the public record for this meeting.

S-001 (08/10/2021)



The Florida Senate

**APPEARANCE RECORD**Deliver both copies of this form to  
Senate professional staff conducting the meeting

Congressional Map  
Bill Number or Topic  
2022 Special Session  
Amendment Barcode (if applicable)

04.19-2022

Meeting Date

Reapportionment

Committee

Name Judy SheklinPhone 904-910-0714Address 1985 Brista DeMar CircleEmail Jsheklin@yahoo.com

Street

Atlantic Beach, FL 32233

City

State

Zip

Speaking: ☐ For ☐ Against ☒ Information**OR**Waive Speaking: ☐ In Support ☐ Against**PLEASE CHECK ONE OF THE FOLLOWING:**I am appearing without  
compensation or sponsorship.I am a registered lobbyist,  
representing:I am not a lobbyist, but received  
something of value for my appearance  
(travel, meals, lodging, etc.),  
sponsored by:

While it is a tradition to encourage public testimony, time may not permit all persons wishing to speak to be heard at this hearing. Those who do speak may be asked to limit their remarks so that as many persons as possible can be heard. If you have questions about registering to lobby please see Fla. Stat. §11.045 and Joint Rule 1. [2020-2022 Joint Rules.pdf \(flsenate.gov\)](#)

This form is part of the public record for this meeting.

S-001 (08/10/2021)



The Florida Senate

**APPEARANCE RECORD**Deliver both copies of this form to  
Senate professional staff conducting the meeting

Meeting Date

4.19.22

Committee

Senate

Bill Number or Topic

SB 2C

Amendment Barcode (if applicable)

Name

Trish Brawn (Power Lap People)

Phone

(850) 688-7153

Address

1316 Levy Ave

Street

Email

TrishBrawn@PowerLapPeople.com

Tallahassee

City

State

FL

Zip

32310

Speaking:

☐ For☒ Against☐ Information**OR**

Waive Speaking:

☐ In Support☒ Against**PLEASE CHECK ONE OF THE FOLLOWING:**☒ I am appearing without  
compensation or sponsorship.☐ I am a registered lobbyist,  
representing:☐ I am not a lobbyist, but received  
something of value for my appearance  
(travel, meals, lodging, etc.),  
sponsored by:

While it is a tradition to encourage public testimony, time may not permit all persons wishing to speak to be heard at this hearing. Those who do speak may be asked to limit their remarks so that as many persons as possible can be heard. If you have questions about registering to lobby please see Fla. Stat. §11.045 and Joint Rule 1. [2020-2022 Joint Rules.pdf \(flsenate.gov\)](#)

This form is part of the public record for this meeting.

S-001 (08/10/2021)



The Florida Senate

**APPEARANCE RECORD**Deliver both copies of this form to  
Senate professional staff conducting the meeting

Bill Number or Topic

Amendment Barcode (if applicable)

Meeting Date

Committee

Name

Phone

Address

Street

Email

City

State

Zip

Speaking:

☐ For☒ Against☐ Information**OR**

Waive Speaking:

☐ In Support☒ Against**PLEASE CHECK ONE OF THE FOLLOWING:**I am appearing without  
compensation or sponsorship.I am a registered lobbyist,  
representing:I am not a lobbyist, but received  
something of value for my appearance  
(travel, meals, lodging, etc.),  
sponsored by:

While it is a tradition to encourage public testimony, time may not permit all persons wishing to speak to be heard at this hearing. Those who do speak may be asked to limit their remarks so that as many persons as possible can be heard. If you have questions about registering to lobby please see Fla. Stat. §11.045 and Joint Rule 1. [2020-2022 Joint Rules.pdf \(flsenate.gov\)](#)

This form is part of the public record for this meeting.

S-001 (08/10/2021)



The Florida Senate

**APPEARANCE RECORD**Deliver both copies of this form to  
Senate professional staff conducting the meeting

Bill Number or Topic

Amendment Barcode (if applicable)

19 April 2022

Meeting Date

Senate

Committee

Redistricting

Name

Cecile Scoon

Phone

850-319-1975

Address

512 Bunkers Cove Rd

Email

cecile@lwvfl.org

Street

Panama City, FL

State

32401

Zip

Speaking:

☐ For☐ Against☒ Information**OR**

Waive Speaking:

☐ In Support☐ Against**PLEASE CHECK ONE OF THE FOLLOWING:**I am appearing without  
compensation or sponsorship.I am a registered lobbyist,  
representing:I am not a lobbyist, but received  
something of value for my appearance  
(travel, meals, lodging, etc.),  
sponsored by:League of Women Voters of  
Florida

While it is a tradition to encourage public testimony, time may not permit all persons wishing to speak to be heard at this hearing. Those who do speak may be asked to limit their remarks so that as many persons as possible can be heard. If you have questions about registering to lobby please see Fla. Stat. §11.045 and Joint Rule 1. [2020-2022 Joint Rules.pdf \(flsenate.gov\)](#)

This form is part of the public record for this meeting.

S-001 (08/10/2021)



The Florida Senate

**APPEARANCE RECORD**Deliver both copies of this form to  
Senate professional staff conducting the meeting

4/19/2022

Meeting Date

Reapportionment

Committee

SB 2C

Bill Number or Topic

Amendment Barcode (if applicable)

Name

JONATHAN WEBBER

Phone

954-593-4449

Address

1700 N. Monroe St. # 11-286

Email

JWEBBER@FCVOTERS.org

Street

Tallahassee

City

FL

State

32303

Zip

Speaking:

☐

For

☒

Against

☐

Information

**OR**

Waive Speaking:

☐

In Support

☐

Against

**PLEASE CHECK ONE OF THE FOLLOWING:**☐I am appearing without  
compensation or sponsorship.☒I am a registered lobbyist,  
representing:☐I am not a lobbyist, but received  
something of value for my appearance  
(travel, meals, lodging, etc.),  
sponsored by:

FLORIDA CONSERVATION VOTERS

While it is a tradition to encourage public testimony, time may not permit all persons wishing to speak to be heard at this hearing. Those who do speak may be asked to limit their remarks so that as many persons as possible can be heard. If you have questions about registering to lobby please see Fla. Stat. §11.045 and Joint Rule 1. [2020-2022 Joint Rules.pdf \(flsenate.gov\)](#)

This form is part of the public record for this meeting.

S-001 (08/10/2021)



The Florida Senate

**APPEARANCE RECORD**

Deliver both copies of this form to  
Senate professional staff conducting the meeting

4-19-2022  
Meeting Date  
Reapportionment  
Committee

SB 2-C  
Bill Number or Topic  
N/A  
Amendment Barcode (if applicable)

Name Rosemary McCoy Phone 904-713-1570  
Address 2038 Betsy Drive Email mccoy4real@3w1e@gmail.com  
Jacksonville FL 32210  
City State Zip

Speaking: ☐ For ☒ Against ☐ Information **OR** Waive Speaking: ☐ In Support ☐ Against

**PLEASE CHECK ONE OF THE FOLLOWING:**

☐ I am appearing without  
compensation or sponsorship.

☐ I am a registered lobbyist,  
representing:

☒ I am not a lobbyist, but received  
something of value for my appearance  
(travel, meals, lodging, etc.),  
sponsored by:

While it is a tradition to encourage public testimony, time may not permit all persons wishing to speak to be heard at this hearing. Those who do speak may be asked to limit their remarks so that as many persons as possible can be heard. If you have questions about registering to lobby please see Fla. Stat. §11.045 and Joint Rule 1. [2020-2022 Joint Rules.pdf \(flsenate.gov\)](#)

This form is part of the public record for this meeting.

S-001 (08/10/2021)



The Florida Senate

**APPEARANCE RECORD**

Meeting Date

Bill Number or Topic

Deliver both copies of this form to  
Senate professional staff conducting the meeting

Committee

Amendment Barcode (if applicable)

Name

Pastor Marcos R. McCay, Jr.

Phone

(384) 547-1379

Address

590 W. Church St

Email

Pastor@refugeorlando.com

Street

Orlando

City

FL

State

32808

Zip

Speaking:

☐ For☒ Against☐ Information**OR**

Waive Speaking:

☐ In Support☐ Against**PLEASE CHECK ONE OF THE FOLLOWING:**I am appearing without  
compensation or sponsorship.I am a registered lobbyist,  
representing:I am not a lobbyist, but received  
something of value for my appearance  
(travel, meals, lodging, etc.),  
sponsored by:

While it is a tradition to encourage public testimony, time may not permit all persons wishing to speak to be heard at this hearing. Those who do speak may be asked to limit their remarks so that as many persons as possible can be heard. If you have questions about registering to lobby please see Fla. Stat. §11.045 and Joint Rule 1. [2020-2022 Joint Rules.pdf \(flsenate.gov\)](#)

This form is part of the public record for this meeting.

S-001 (08/10/2021)



## The Florida Senate

**APPEARANCE RECORD**Deliver both copies of this form to  
Senate professional staff conducting the meeting

SB 2-C

Bill Number or Topic

NA

Amendment Barcode (if applicable)

April 19, 2022

Meeting Date

Reapportionment

Committee

Name Cheryl M. Jones

Phone 407-461-3121

Address 2055 Sailborough Court

Street

Email jonesc901@gmail.com

Winter Garden, FL 34787

City

State

Zip

Speaking: ☐ For ☒ Against ☐ Information**OR**Waive Speaking: ☐ In Support ☐ Against**PLEASE CHECK ONE OF THE FOLLOWING:**☐ I am appearing without  
compensation or sponsorship.☐ I am a registered lobbyist,  
representing:☒ I am not a lobbyist, but received  
something of value for my appearance  
(travel, meals, lodging, etc.),  
sponsored by:

While it is a tradition to encourage public testimony, time may not permit all persons wishing to speak to be heard at this hearing. Those who do speak may be asked to limit their remarks so that as many persons as possible can be heard. If you have questions about registering to lobby please see Fla. Stat. §11.045 and Joint Rule 1. [2020-2022 Joint Rules.pdf \(flsenate.gov\)](#)

This form is part of the public record for this meeting.

S-001 (08/10/2021)



The Florida Senate

**APPEARANCE RECORD**Deliver both copies of this form to  
Senate professional staff conducting the meeting

SB 2-C

Bill Number or Topic

N/A

Amendment Barcode (if applicable)

407.506 9497

4/19/22  
Reapportionment

Meeting Date

Committee

Name

Gail Pressley

Phone

Address

1709 Riley Ave

Email

gail2000pressley@yahoo

Street

Orlando

FL

32805

City

State

Zip

Speaking:

☐ For☒ Against☐ Information**OR**

Waive Speaking:

☐ In Support☐ Against**PLEASE CHECK ONE OF THE FOLLOWING:**I am appearing without  
compensation or sponsorship.I am a registered lobbyist,  
representing:I am not a lobbyist, but received  
something of value for my appearance  
(travel, meals, lodging, etc.),  
sponsored by:

While it is a tradition to encourage public testimony, time may not permit all persons wishing to speak to be heard at this hearing. Those who do speak may be asked to limit their remarks so that as many persons as possible can be heard. If you have questions about registering to lobby please see Fla. Stat. §11.045 and Joint Rule 1. [2020-2022 Joint Rules.pdf \(flsenate.gov\)](#)

This form is part of the public record for this meeting.

S-001 (08/10/2021)



## The Florida Senate

**APPEARANCE RECORD**4/19/2022

Meeting Date

Reapportionment

Committee

Deliver both copies of this form to  
Senate professional staff conducting the meetingSB2-C

Bill Number or Topic

71A

Amendment Barcode (if applicable)

Name Hedder Pierre-JosephPhone (321) 663-9638Address 5225 Wellington Park Circle B58  
StreetEmail hedder-pierrej@yahoo.comOrlando  
CityFL  
State32839  
ZipSpeaking: ☐ For ☒ Against ☐ Information**OR**Waive Speaking: ☐ In Support ☐ Against**PLEASE CHECK ONE OF THE FOLLOWING:**☐ I am appearing without  
compensation or sponsorship.☐ I am a registered lobbyist,  
representing:☒ I am not a lobbyist, but received  
something of value for my appearance  
(travel, meals, lodging, etc.),  
sponsored by:

While it is a tradition to encourage public testimony, time may not permit all persons wishing to speak to be heard at this hearing. Those who do speak may be asked to limit their remarks so that as many persons as possible can be heard. If you have questions about registering to lobby please see Fla. Stat. §11.045 and Joint Rule 1. [2020-2022 Joint Rules.pdf \(flsenate.gov\)](#)

This form is part of the public record for this meeting.

S-001 (08/10/2021)



## The Florida Senate

**APPEARANCE RECORD**Deliver both copies of this form to  
Senate professional staff conducting the meeting

Bill Number or Topic

Amendment Barcode (if applicable)

Meeting Date

Committee

Name

Phone

Address

Street

Email

City

State

Zip

Speaking:

☐ For☒ Against☐ Information**OR**

Waive Speaking:

☐ In Support☐ Against**PLEASE CHECK ONE OF THE FOLLOWING:**☐ I am appearing without  
compensation or sponsorship.☐ I am a registered lobbyist,  
representing:☒ I am not a lobbyist, but received  
something of value for my appearance  
(travel, meals, lodging, etc.),  
sponsored by:

While it is a tradition to encourage public testimony, time may not permit all persons wishing to speak to be heard at this hearing. Those who do speak may be asked to limit their remarks so that as many persons as possible can be heard. If you have questions about registering to lobby please see Fla. Stat. §11.045 and Joint Rule 1. [2020-2022 Joint Rules.pdf \(flsenate.gov\)](#)

This form is part of the public record for this meeting.

S-001 (08/10/2021)



The Florida Senate

**APPEARANCE RECORD**Deliver both copies of this form to  
Senate professional staff conducting the meeting

SB2-C

Bill Number or Topic

n/a

Amendment Barcode (if applicable)

4/19/2022  
Meeting DateReapportionment  
CommitteeName Stacey L. Williams Phone 407-222-2172Address 404 Lionel Avenue Email martygrr13c@gmail.com  
StreetOrlando FL 32805  
City State ZipSpeaking: ☐ For ☒ Against ☐ Information **OR** Waive Speaking: ☐ In Support ☐ Against**PLEASE CHECK ONE OF THE FOLLOWING:**☐ I am appearing without  
compensation or sponsorship.☐ I am a registered lobbyist,  
representing:☒ I am not a lobbyist, but received  
something of value for my appearance  
(travel, meals, lodging, etc.),  
sponsored by:

Equal Grounds

While it is a tradition to encourage public testimony, time may not permit all persons wishing to speak to be heard at this hearing. Those who do speak may be asked to limit their remarks so that as many persons as possible can be heard. If you have questions about registering to lobby please see Fla. Stat. §11.045 and Joint Rule 1. [2020-2022 Joint Rules.pdf \(flsenate.gov\)](#)

This form is part of the public record for this meeting.

S-001 (08/10/2021)



## The Florida Senate

**APPEARANCE RECORD**

Meeting Date

Reapportionment

Committee

Deliver both copies of this form to  
Senate professional staff conducting the meeting

Bill Number or Topic

562-C  
NA

Amendment Barcode (if applicable)

Name

Cristian Cardona

Phone

407-591-0948

Address

7887 Brockwood Cir

Street

Email

Cardona1990730@gmail.comOrlando

City

FL

State

32822

Zip

Speaking:

☐ For☒ Against☐ Information**OR**

Waive Speaking:

☐ In Support☐ Against**PLEASE CHECK ONE OF THE FOLLOWING:**I am appearing without  
compensation or sponsorship.I am a registered lobbyist,  
representing:I am not a lobbyist, but received  
something of value for my appearance  
(travel, meals, lodging, etc.),  
sponsored by:

While it is a tradition to encourage public testimony, time may not permit all persons wishing to speak to be heard at this hearing. Those who do speak may be asked to limit their remarks so that as many persons as possible can be heard. If you have questions about registering to lobby please see Fla. Stat. §11.045 and Joint Rule 1. [2020-2022 Joint Rules.pdf \(flsenate.gov\)](#)

This form is part of the public record for this meeting.

S-001 (08/10/2021)



The Florida Senate

**APPEARANCE RECORD**

Meeting Date

4/19/2022

Deliver both copies of this form to

Senate professional staff conducting the meeting

Bill Number or Topic

SB 2-C

Amendment Barcode (if applicable)

N/A

Name

MARSHA M. DAVIS

Phone

612-333-7028

Address

3931 HEATHERSIDE AVE

Street

OKLAHOMA

FL

32822

City

State

Zip

Speaking:

☐

For

☒

Against

☐

Information

**OR**

Waive Speaking:

☐

In Support

☐

Against

**PLEASE CHECK ONE OF THE FOLLOWING:**☒

I am appearing without compensation or sponsorship.

☐

I am a registered lobbyist, representing:

☒

I am not a lobbyist, but received something of value for my appearance (travel, meals, lodging, etc.), sponsored by:

While it is a tradition to encourage public testimony, time may not permit all persons wishing to speak to be heard at this hearing. Those who do speak may be asked to limit their remarks so that as many persons as possible can be heard. If you have questions about registering to lobby please see Fla. Stat. §11.045 and Joint Rule 1. [2020-2022 Joint Rules.pdf \(flsenate.gov\)](#)

This form is part of the public record for this meeting.

S-001 (08/10/2021)



## The Florida Senate

**APPEARANCE RECORD**

April 19, 2022

Meeting Date

SB 2-C

Bill Number or Topic

Deliver both copies of this form to  
Senate professional staff conducting the meeting

Beapportment

Committee

Amendment Barcode (if applicable)

Name Dr. Evie A. Welch

Phone (904) 632-0764

Address 701 N. Ocean Street, Apt. #7608

Street

Email cawelch49@gmail.com

Jacksonville, FL

City

State

32202

Zip

Speaking: ☐ For ☒ Against ☐ Information **OR** Waive Speaking: ☐ In Support ☐ Against**PLEASE CHECK ONE OF THE FOLLOWING:**☒ I am appearing without  
compensation or sponsorship.☐ I am a registered lobbyist,  
representing:☐ I am not a lobbyist, but received  
something of value for my appearance  
(travel, meals, lodging, etc.),  
sponsored by:

While it is a tradition to encourage public testimony, time may not permit all persons wishing to speak to be heard at this hearing. Those who do speak may be asked to limit their remarks so that as many persons as possible can be heard. If you have questions about registering to lobby please see Fla. Stat. §11.045 and Joint Rule 1. [2020-2022 Joint Rules.pdf \(flsenate.gov\)](#)

This form is part of the public record for this meeting.

S-001 (08/10/2021)



## The Florida Senate

**APPEARANCE RECORD**

Meeting Date

Reapportionment

Committee

Deliver both copies of this form to  
Senate professional staff conducting the meeting

Bill Number or Topic

SB 2-C

Amendment Barcode (if applicable)

Name

Laura Cardona

Phone

407 591 6584

Address

7887 brookwood circle

Street

Email

Cardona.laura@gmail.comOrlando

City

FL

State

32822

Zip

Speaking:

☐

For

☐

Against

☐

Information

**OR**

Waive Speaking:

☐

In Support

☒

Against

**PLEASE CHECK ONE OF THE FOLLOWING:**☐I am appearing without  
compensation or sponsorship.☐I am a registered lobbyist,  
representing:☒I am not a lobbyist, but received  
something of value for my appearance  
(travel, meals, lodging, etc.),  
sponsored by:

While it is a tradition to encourage public testimony, time may not permit all persons wishing to speak to be heard at this hearing. Those who do speak may be asked to limit their remarks so that as many persons as possible can be heard. If you have questions about registering to lobby please see Fla. Stat. §11.045 and Joint Rule 1. [2020-2022 Joint Rules.pdf \(flsenate.gov\)](#)

This form is part of the public record for this meeting.

S-001 (08/10/2021)



## The Florida Senate

**APPEARANCE RECORD**

Deliver both copies of this form to  
Senate professional staff conducting the meeting

CONGRESSIONAL REDISTRICTING

Bill Number or Topic

Amendment Barcode (if applicable)

April 19, 2022  
Meeting Date

REDISTRICTING

Committee

Name

REV. Dr. Robert M. Spooner

Phone

407 924-1435

Address

4138 Brookmyra Dr

Email

rmspooney@gmail.com

Street

ORLANDO

City

FLORIDA

State

32837

Zip

Speaking:

☐

For

☒

Against

☐

Information

**OR**

Waive Speaking:

☐

In Support

☐

Against

**PLEASE CHECK ONE OF THE FOLLOWING:**☒

I am appearing without  
compensation or sponsorship.

☐

I am a registered lobbyist,  
representing:

☐

I am not a lobbyist, but received  
something of value for my appearance  
(travel, meals, lodging, etc.),  
sponsored by:

While it is a tradition to encourage public testimony, time may not permit all persons wishing to speak to be heard at this hearing. Those who do speak may be asked to limit their remarks so that as many persons as possible can be heard. If you have questions about registering to lobby please see Fla. Stat. §11.045 and Joint Rule 1. [2020-2022 Joint Rules.pdf \(flsenate.gov\)](#)

This form is part of the public record for this meeting.

S-001 (08/10/2021)



The Florida Senate

**APPEARANCE RECORD**Deliver both copies of this form to  
Senate professional staff conducting the meetingAPRIL 19, 2022

Meeting Date

REAPPOINTMENT

Committee

SB 2-C  
FL. CONGRESSIONAL

Bill Number or Topic

REDISTRICTINGN/A

Amendment Barcode (if applicable)

Name GAIL FRANCES GARDNERPhone 321-202-3288Address 1028 CRESTWOOD COMMONS AV  
StreetEmail gailfgardner@gmail.comOCFEE

City

FL

State

34761

Zip

Speaking:



OR

Waive Speaking:

**PLEASE CHECK ONE OF THE FOLLOWING:**I am appearing without  
compensation or sponsorship.I am a registered lobbyist,  
representing:I am not a lobbyist, but received  
something of value for my appearance  
(travel, meals, lodging, etc.),  
sponsored by:

While it is a tradition to encourage public testimony, time may not permit all persons wishing to speak to be heard at this hearing. Those who do speak may be asked to limit their remarks so that as many persons as possible can be heard. If you have questions about registering to lobby please see Fla. Stat. §11.045 and Joint Rule 1. [2020-2022 Joint Rules.pdf \(flsenate.gov\)](#)

This form is part of the public record for this meeting.

S-001 (08/10/2021)



## The Florida Senate

**APPEARANCE RECORD**Deliver both copies of this form to  
Senate professional staff conducting the meetingC6189/5B2-c  
Bill Number or TopicNA  
Amendment Barcode (if applicable)4/19/2022  
Meeting DateReappointment  
CommitteeName Rucker, DavidPhone 407-247-8876Address 4557 Frisco Circle  
StreetEmail ruckerd@bellsouth.netOrlando FL 32808  
City State Zip

Speaking:

☐ For☒ Against☐ Information**OR**

Waive Speaking:

☐ In Support☐ Against**PLEASE CHECK ONE OF THE FOLLOWING:**☒ I am appearing without  
compensation or sponsorship.☐ I am a registered lobbyist,  
representing:☒ I am not a lobbyist, but received  
something of value for my appearance  
(travel, meals, lodging, etc.),  
sponsored by:

While it is a tradition to encourage public testimony, time may not permit all persons wishing to speak to be heard at this hearing. Those who do speak may be asked to limit their remarks so that as many persons as possible can be heard. If you have questions about registering to lobby please see Fla. Stat. §11.045 and Joint Rule 1. [2020-2022 Joint Rules.pdf \(flsenate.gov\)](#)

This form is part of the public record for this meeting.

S-001 (08/10/2021)



## The Florida Senate

**APPEARANCE RECORD**

Meeting Date

Bill Number or Topic

Deliver both copies of this form to  
Senate professional staff conducting the meeting

Committee

Amendment Barcode (if applicable)

Name

Phone

Address

Street

Email

City

State

Zip

Speaking:

☐ For☒ Against☐ Information**OR**

Waive Speaking:

☐ In Support☐ Against**PLEASE CHECK ONE OF THE FOLLOWING:**I am appearing without  
compensation or sponsorship.I am a registered lobbyist,  
representing:I am not a lobbyist, but received  
something of value for my appearance  
(travel, meals, lodging, etc.),  
sponsored by:

While it is a tradition to encourage public testimony, time may not permit all persons wishing to speak to be heard at this hearing. Those who do speak may be asked to limit their remarks so that as many persons as possible can be heard. If you have questions about registering to lobby please see Fla. Stat. §11.045 and Joint Rule 1. [2020-2022 Joint Rules.pdf \(flsenate.gov\)](#)

This form is part of the public record for this meeting.

S-001 (08/10/2021)



## The Florida Senate

**APPEARANCE RECORD**Deliver both copies of this form to  
Senate professional staff conducting the meeting

Bill Number or Topic

Amendment Barcode (if applicable)

Name

WALTER SMITH Jr

Phone

904 766-1602

Address

4035 BroadCreek LN

Email

CSMSMITH@yahoo.com

Street

JACKSONVILLE FL 32218

City

State

Zip

Speaking:

☐

For

☒

Against

☐

Information

**OR**

Waive Speaking:

☐

In Support

☐

Against

**PLEASE CHECK ONE OF THE FOLLOWING:**☐I am appearing without  
compensation or sponsorship.☐I am a registered lobbyist,  
representing:☒I am not a lobbyist, but received  
something of value for my appearance  
(travel, meals, lodging, etc.),  
sponsored by:

While it is a tradition to encourage public testimony, time may not permit all persons wishing to speak to be heard at this hearing. Those who do speak may be asked to limit their remarks so that as many persons as possible can be heard. If you have questions about registering to lobby please see Fla. Stat. §11.045 and Joint Rule 1. [2020-2022 Joint Rules.pdf \(flsenate.gov\)](#)

This form is part of the public record for this meeting.

S-001 (08/10/2021)



# APPEARANCE RECORD

Deliver both copies of this form to  
Senate professional staff conducting the meeting

Bill Number or Topic

Amendment Barcode (if applicable)

4/19/2022  
Meeting Date  
Reapportionment  
Committee

SBZ-C  
N/A

Name Troy R. Squire Phone 904 828 9717

Address 1356 W. 32nd St Email troysquire2@gmail.com  
Street

Jax. FL 32209  
City State Zip

Speaking: ☐ For ☒ Against ☐ Information OR Waive Speaking: ☐ In Support ☐ Against

## PLEASE CHECK ONE OF THE FOLLOWING:

☐ I am appearing without  
compensation or sponsorship.

☐ I am a registered lobbyist,  
representing:

☒ I am not a lobbyist, but received  
something of value for my appearance  
(travel, meals, lodging, etc.),  
sponsored by:

While it is a tradition to encourage public testimony, time may not permit all persons wishing to speak to be heard at this hearing. Those who do speak may be asked to limit their remarks so that as many persons as possible can be heard. If you have questions about registering to lobby please see Fla. Stat. §11.045 and Joint Rule 1, [2020-2022 Joint Rules.pdf \(flsenate.gov\)](#)

This form is part of the public record for this meeting.

S-001 (08/10/2021)



The Florida Senate

**APPEARANCE RECORD**

Deliver both copies of this form to  
Senate professional staff conducting the meeting

SB 2-C

Bill Number or Topic

N/A

Amendment Barcode (if applicable)

4/19/2022  
Meeting Date

Reapportionment  
Committee

Name Tameka Hobbs

Phone 804 350 3212

Address 1000 S Rosewood Glen Lane  
Street

Email tameka.hobbs@gmail.com

Jacksonville FL 32219  
City State Zip

Speaking: ☐ For ☒ Against ☐ Information **OR** Waive Speaking: ☐ In Support ☐ Against

**PLEASE CHECK ONE OF THE FOLLOWING:**

☐ I am appearing without  
compensation or sponsorship.

☐ I am a registered lobbyist,  
representing:

☒ I am not a lobbyist, but received  
something of value for my appearance  
(travel, meals, lodging, etc.),  
sponsored by:

While it is a tradition to encourage public testimony, time may not permit all persons wishing to speak to be heard at this hearing. Those who do speak may be asked to limit their remarks so that as many persons as possible can be heard. If you have questions about registering to lobby please see Fla. Stat. §11.045 and Joint Rule 1. [2020-2022 Joint Rules.pdf \(flsenate.gov\)](#)

This form is part of the public record for this meeting.

S-001 (08/10/2021)



## The Florida Senate

**APPEARANCE RECORD**

SB2-C

4/19/2020

Meeting Date

Reapportionment

Committee

Deliver both copies of this form to  
Senate professional staff conducting the meeting

Bill Number or Topic

N/A

Amendment Barcode (if applicable)

Name

Ebony Hardy-Allen

Phone

(904) 401-7692

Address

1131 W. 31st St

Street

Email

ebony.hardyallen@gmail.com

Jacksonville FL

City

State

32209

Zip

Speaking:

☐

For



Against

☐

Information

**OR**


Waive Speaking:

☐

In Support

☐

Against

**PLEASE CHECK ONE OF THE FOLLOWING:**☐I am appearing without  
compensation or sponsorship.☐I am a registered lobbyist,  
representing:I am not a lobbyist, but received  
something of value for my appearance  
(travel, meals, lodging, etc.),  
sponsored by:

While it is a tradition to encourage public testimony, time may not permit all persons wishing to speak to be heard at this hearing. Those who do speak may be asked to limit their remarks so that as many persons as possible can be heard. If you have questions about registering to lobby please see Fla. Stat. §11.045 and Joint Rule 1. [2020-2022 Joint Rules.pdf \(flsenate.gov\)](#)

This form is part of the public record for this meeting.

S-001 (08/10/2021)



## The Florida Senate

## APPEARANCE RECORD

Meeting Date

Bill Number or Topic

Deliver both copies of this form to  
Senate professional staff conducting the meeting

Committee

Amendment Barcode (if applicable)

Name

Phone

Address

Email

Street

City

State

Zip

Speaking:

☒

For

☒

Against

☐

Information

OR

Waive Speaking:

☐

In Support

☐

Against

## PLEASE CHECK ONE OF THE FOLLOWING:

☐I am appearing without  
compensation or sponsorship.☐I am a registered lobbyist,  
representing:☒I am not a lobbyist, but received  
something of value for my appearance  
(travel, meals, lodging, etc.),  
sponsored by:

While it is a tradition to encourage public testimony, time may not permit all persons wishing to speak to be heard at this hearing. Those who do speak may be asked to limit their remarks so that as many persons as possible can be heard. If you have questions about registering to lobby please see Fla. Stat. §11.045 and Joint Rule 1. [2020-2022 Joint Rules.pdf \(flsenate.gov\)](#)

This form is part of the public record for this meeting.

S-001 (08/10/2021)



## The Florida Senate

**APPEARANCE RECORD**

April 19, 2022

Meeting Date

Reapportionment

Committee

Deliver both copies of this form to  
Senate professional staff conducting the meeting

SB 2-C

Bill Number or Topic

N/A

Amendment Barcode (if applicable)

Name

Ingrid Montgomery

Phone

(904) 333-9712

Address

11783 Alexandra Drive

Email

iamemayay@gmail.com

Street

Jacksonville FL 32218

City

State

Zip

Speaking:

☐

For



Against

☐

Information

**OR**

Waive Speaking:

☐

In Support

☐

Against

**PLEASE CHECK ONE OF THE FOLLOWING:**☐I am appearing without  
compensation or sponsorship.☐I am a registered lobbyist,  
representing:I am not a lobbyist, but received  
something of value for my appearance  
(travel, meals, lodging, etc.),  
sponsored by:

While it is a tradition to encourage public testimony, time may not permit all persons wishing to speak to be heard at this hearing. Those who do speak may be asked to limit their remarks so that as many persons as possible can be heard. If you have questions about registering to lobby please see Fla. Stat. §11.045 and Joint Rule 1. [2020-2022 Joint Rules.pdf \(flsenate.gov\)](#)

This form is part of the public record for this meeting.

S-001 (08/10/2021)



## The Florida Senate

**APPEARANCE RECORD**

Deliver both copies of this form to

Senate professional staff conducting the meeting

April 19, 2022

Meeting Date

S 2-C

Bill Number or Topic

Reapportionment

Committee

NA

Amendment Barcode (if applicable)

Name

Hazel Gillis

Phone

904 472-9023

Address

675 Cherry Bark Dr N

Street

Email

hmcdaulell@aol.comJacksonville

City

State

FL 32218

Zip

Speaking:



For



Against



Information

**OR**

Waive Speaking:



In Support



Against

**PLEASE CHECK ONE OF THE FOLLOWING:**I am appearing without  
compensation or sponsorship.I am a registered lobbyist,  
representing:I am not a lobbyist, but received  
something of value for my appearance  
(travel, meals, lodging, etc.),  
sponsored by:

While it is a tradition to encourage public testimony, time may not permit all persons wishing to speak to be heard at this hearing. Those who do speak may be asked to limit their remarks so that as many persons as possible can be heard. If you have questions about registering to lobby please see Fla. Stat. §11.045 and Joint Rule 1. [2020-2022 Joint Rules.pdf \(flsenate.gov\)](#)

This form is part of the public record for this meeting.

S-001 (08/10/2021)



## CourtSmart Tag Report

Room: KB 412 Case No.: -  
Caption: Senate Committee on Reapportionment

Type:  
Judge:

Started: 4/19/2022 1:29:33 PM  
Ends: 4/19/2022 4:27:00 PM Length: 02:57:28

1:29:34 PM	Recording Paused
1:30:00 PM	Recording Resumed
1:30:01 PM	Meeting is called to order; Danna Ivey calls the roll
1:31:22 PM	Chair Rodrigues makes opening remarks
1:33:58 PM	Tab 1: SB 2-C presented by J. Alex Kelly
1:43:51 PM	Sen. Gibson asks a question
1:44:05 PM	J. Alex Kelly responds
1:52:10 PM	Sen. Bracy asks a question
1:53:11 PM	J. Alex Kelly responds
1:54:49 PM	Sen. Bracy asks a follow-up question
1:55:05 PM	Chair Rodrigues responds
1:55:35 PM	J. Alex Kelly also responds
1:56:00 PM	Sen. Bracy asks a follow-up question
1:56:18 PM	J. Alex Kelly responds
1:57:31 PM	Sen. Bracy asks a follow-up question
1:57:57 PM	Chair Rodrigues responds
1:58:05 PM	Sen. Rouson asks a question
1:58:44 PM	J. Alex Kelly responds
1:59:34 PM	Sen. Rouson asks a follow-up question
1:59:56 PM	J. Alex Kelly responds
2:00:24 PM	Sen. Rouson asks a follow-up question
2:00:40 PM	J. Alex Kelly responds
2:01:21 PM	Sen. Stewart asks a question
2:01:45 PM	J. Alex Kelly responds
2:02:30 PM	Sen. Bracy asks a question
2:03:06 PM	J. Alex Kelly responds
2:03:26 PM	Sen. Bracy asks a follow-up question
2:04:12 PM	Chair Rodrigues responds
2:04:42 PM	Sen. Bracy asks a follow-up question
2:05:11 PM	J. Alex Kelly responds
2:06:46 PM	Sen. Bracy asks a follow-up question
2:06:54 PM	J. Alex Kelly responds
2:08:31 PM	Sen. Bracy asks a follow-up question
2:08:44 PM	J. Alex Kelly responds
2:08:58 PM	Sen. Bracy asks a follow-up question
2:09:06 PM	Chair Rodrigues responds
2:09:24 PM	Sen. Bracy asks a follow-up question
2:09:31 PM	J. Alex Kelly responds
2:10:28 PM	Sen. Bracy asks a follow-up question
2:10:49 PM	Jay Ferrin, Staff Director responds
2:12:01 PM	Sen. Bracy asks a follow-up question
2:12:08 PM	Jay Ferrin, Staff Director responds
2:12:42 PM	Sen. Bracy asks a follow-up question
2:12:47 PM	Jay Ferrin, Staff Director responds
2:13:27 PM	Sen. Bracy asks a question
2:13:33 PM	Jay Ferrin, Staff Director responds
2:14:20 PM	Sen. Bracy makes a comment
2:14:34 PM	Sen. Broxson asks a question
2:14:47 PM	J. Alex Kelly responds
2:15:36 PM	Sen. Gibson asks a question
2:16:37 PM	J. Alex Kelly responds
2:17:19 PM	Sen. Gibson asks a question



2:17:27 PM J. Alex Kelly responds  
2:17:50 PM Sen. Gibson asks a question  
2:18:00 PM J. Alex Kelly responds  
2:19:04 PM Sen. Gibson asks a question  
2:19:14 PM Jay Ferrin, Staff Director responds  
2:19:42 PM Sen. Gibson asks a question  
2:19:54 PM Jay Ferrin, Staff Director responds  
2:21:43 PM Sen. Gibson asks a question  
2:21:46 PM Chair Rodrigues responds  
2:23:20 PM Sen. Gibson asks a question  
2:23:31 PM J. Alex Kelly responds  
2:24:36 PM Sen. Gibson asks a question  
2:24:44 PM J. Alex Kelly responds  
2:26:21 PM Sen. Bracy asks a question  
2:26:51 PM J. Alex Kelly responds  
2:27:15 PM Sen. Bracy asks a question  
2:28:42 PM J. Alex Kelly responds  
2:33:20 PM Sen. Rouson asks a question  
2:34:55 PM J. Alex Kelly responds  
2:35:59 PM Sen. Bracy asks a question  
2:36:18 PM Chair Rodrigues responds  
2:36:28 PM Sen. Gibson asks a question  
2:37:26 PM J. Alex Kelly responds  
2:37:42 PM Sen. Gibson asks a question  
2:38:23 PM J. Alex Kelly responds  
2:39:47 PM Sen. Gibson asks a question  
2:40:13 PM J. Alex Kelly responds  
2:41:13 PM Sen. Gibson asks a question  
2:41:20 PM J. Alex Kelly responds  
2:42:24 PM Sen. Gibson asks a question  
2:42:43 PM J. Alex Kelly responds  
2:42:55 PM Sen. Stewart asks a question  
2:43:36 PM J. Alex Kelly responds  
2:43:52 PM Sen. Bracy asks a question  
2:44:40 PM J. Alex Kelly responds  
2:45:38 PM Sen. Bracy asks a question  
2:45:43 PM J. Alex Kelly responds  
2:46:16 PM Sen. Bracy asks a question  
2:46:26 PM J. Alex Kelly responds  
2:48:17 PM Sen. Bracy asks a question  
2:48:40 PM J. Alex Kelly responds  
2:50:59 PM Sen. Bracy asks a question  
2:51:05 PM J. Alex Kelly responds  
2:51:28 PM Sen. Bracy asks a question  
2:51:36 PM J. Alex Kelly responds  
2:52:52 PM Sen. Bracy asks a question  
2:52:57 PM Chair Rodrigues responds  
2:53:44 PM Sen. Bracy asks a question  
2:53:50 PM Sen. Gibson asks a question  
2:55:17 PM J. Alex Kelly responds  
2:55:32 PM Sen. Gibson asks a question  
2:55:58 PM Chair Rodrigues responds  
2:56:13 PM Sen. Gibson asks a question  
2:56:28 PM J. Alex Kelly responds  
2:57:17 PM Sen. Gibson asks a question  
2:58:02 PM J. Alex Kelly responds  
2:59:07 PM Sen. Gibson asks a question  
3:00:05 PM J. Alex Kelly responds  
3:00:37 PM Sen. Gibson asks a question  
3:01:02 PM J. Alex Kelly responds  
3:01:22 PM Sen. Gibson asks a question  
3:01:34 PM J. Alex Kelly responds



3:02:46 PM Sen. Bracy asks a question  
3:03:15 PM J. Alex Kelly responds  
3:03:41 PM Sen. Bracy asks a question  
3:04:20 PM J. Alex Kelly responds  
3:05:49 PM Sen. Osgood asks a question  
3:07:36 PM J. Alex Kelly responds  
3:08:44 PM Sen. Osgood asks a question  
3:09:54 PM J. Alex Kelly responds  
3:11:01 PM Sen. Rouson explains Amendment 917356 by Sen. Rouson  
3:12:34 PM Sen. Broxson asks a question  
3:12:43 PM No public testimony on the amendment  
3:12:52 PM No debate on the amendment  
3:13:07 PM Sen. Rouson closes on Amendment 917356  
3:14:14 PM Amendment 917356 Fails  
3:14:23 PM Amendment 644248 Withdrawn  
3:14:38 PM Chair moves to public testimony  
3:14:50 PM Rev. Joe Parramore waiving against  
3:14:55 PM Debra Baker-Rian waiving against  
3:15:00 PM Jean Siebenaler waiving against  
3:15:07 PM Matt Dailey waiving against  
3:15:12 PM Lisa Perry waiving against  
3:15:34 PM Robert McKinnon waiving against  
3:15:40 PM Joy Burgess waiving against  
3:15:44 PM Johnathan Burgess waiving against  
3:16:14 PM Gwendolyn Coleman waiving against  
3:16:35 PM Sheila Singleton waiving against  
3:16:40 PM Haraka Larswell waiving against  
3:16:43 PM Jamil Davis waiving against  
3:16:53 PM Joann Brooks waiving against  
3:17:00 PM Rylane Wagner waiving against  
3:17:06 PM Laura Cardona waiving against  
3:17:08 PM John Kemper waiving against  
3:17:19 PM Anastasia Jackson waiving against  
3:17:22 PM Allison Clark waiving against  
3:17:30 PM Amari Godwin waiving against  
3:17:31 PM Jasmine Fernandez waiving against  
3:18:03 PM Rev. Dr. Robert Spooner speaks against the bill  
3:18:29 PM Karla Jones speaks against the bill  
3:22:57 PM Lashonda Holloway speaks against the bill  
3:25:45 PM Dr. Evie Adams Welch speaks against the bill  
3:29:02 PM Gale Gardner speaks against the bill  
3:30:15 PM David Rucker speaks against the bill  
3:32:19 PM Od'Juan Whitfeild speaks against the bill  
3:36:35 PM Zsa Zsa Ingram Fitzpatrick against the bill (not present)  
3:36:36 PM Dr. Carolyn Zonia speaks against the bill  
3:36:47 PM Dr. Nancy Staats speaks against the bill  
3:39:24 PM Judy Sheklin speaks against the bill  
3:41:31 PM Rodney Long speaks against the bill  
3:41:34 PM Trish Brown waiving against the bill  
3:44:36 PM Matt Van Wormer speaks in favor of the bill  
3:45:10 PM Whitney Wogan speaks in favor of the bill  
3:45:36 PM Bridgette Smith speaks in favor of the bill  
3:47:21 PM Carmen Soto waiving in favor of the bill  
3:47:33 PM Robert Schmidt speaking for the bill  
3:47:46 PM Lauren Dickinson waives in favor of the bill  
3:48:38 PM John Berry waiving in support of the bill  
3:49:23 PM Marsha Davis speaking against the bill  
3:50:40 PM Christian Cardona speaking against the bill  
3:52:45 PM Stacey Williams speaking against the bill  
3:54:34 PM Hedder Pierre-Joseph speaking against the bill  
3:55:05 PM Gail Pressley speaking against the bill  
3:56:59 PM Cheryl Jones against the bill (not present)



**3:58:06 PM** Pastor Marcus Macoy speaking against the bill  
**3:59:08 PM** Barney Roberts speaking against the bill  
**4:01:54 PM** Ebony Hardy-Allen speaking against the bill  
**4:01:57 PM** Rosemary McCoy speaking against the bill  
**4:03:21 PM** Tamika Hobbs waives against the bill  
**4:03:28 PM** Troy Squire speaking against the bill (not present)  
**4:03:49 PM** Hazel Gillis speaking against the bill  
**4:05:21 PM** Myrtle Lucas speaking against the bill  
**4:06:32 PM** Ingrid Montgomery speaking against the bill  
**4:07:37 PM** Walker Smith Jr. speaking against the bill  
**4:08:18 PM** Lee Harris waives against the bill  
**4:08:26 PM** Johnathan Webber speaking against the bill  
**4:09:27 PM** Cecile Scoon speaking against the bill  
**4:12:00 PM** Sen. Gibson asks a question  
**4:12:14 PM** Chair Rodrigues responds  
**4:12:20 PM** Matt Isbell speaks against the bill  
**4:12:36 PM** Larry Colleton speaking against the bill  
**4:13:58 PM** Sen. Stargel moves to vote on bill on or before 4:27  
**4:14:19 PM** Sen. Gibson debates on the bill  
**4:21:35 PM** Sen. Bracy debates on the bill  
**4:24:07 PM** Sen. Stewart debates on the bill  
**4:25:58 PM** Members voted and the bill was reported favorably  
**4:26:49 PM** Meeting adjourned